

WALMART JOE MARTIN STAGE RACE

TECHNICAL GUIDE

MAY 18-21, 2023

JoeMartinStageRace.com



Walmart 


JOE MARTIN
STAGE RACE

THANK YOU SPONSORS!



EVENT SUPPORTERS



EVENT PARTNERS

Herman's Ribhouse • Einstein Bros Bagels • Java Dudes • Mojos Pints and Pies
Intent's Party Rental • Eureka Pizza • Ozark Natural Foods

LETTER FROM THE DIRECTOR

To celebrate 46 years of any major event is an accomplishment, especially bike racing. And now to have a new title sponsor in Walmart...we are excited about the future! On behalf of the race committee, welcome to the 46th edition of the Walmart Joe Martin Stage Race, the oldest continually held stage race in the United States. For those who are first time participants, we want to thank you for making the trip.

We salute the dedication and hard work of the many men and women who have worked over all these years to make this event what it has become today! And we are especially grateful for the vision and determination of one of the original race directors, Joe Martin. Joe was truly passionate about all things cycling and we continue to honor his legacy today. THANK YOU JOE!

This is our 21st consecutive year to be part of USA Cycling National Calendar and 9th year on the UCI Americas Tour calendar. The Joe Martin Stage Race has been and continues to be successful because of your support as teams and individuals. We feel very fortunate to once again have some of the top cyclists not only from across the USA, but from around the world competing in Fayetteville and Northwest Arkansas.



Joe Martin (left), Eddy Merckx and Span Wilson at the 1982 Coors Classic.

Our goal has been to bring a nationally and internationally competitive field of cyclists to our area and to expose our community to an exciting, colorful sport. Those goals have been accomplished and we are turning the page on a new chapter for this historic event. You will see a new and exciting race with planned growth for the future!

I encourage you to get to know our residents, and take in some of the beautiful countryside as you're rolling past. And we invite you and your family to return to our area for vacation or possibly even relocate to our community.

It is an honor and a privilege to have each of you at our race, and we hope and pray that you will have a safe, successful weekend. Please give our volunteers, our race committee or me feedback on how we can continue to make the race even better in the years to come.

Best of luck and God bless,

Bruce Dunn
Race Director



TABLE OF CONTENTS

LETTER FROM THE RACE DIRECTOR	3
2023 RACE COMMITTEE AND EVENT STAFF	5
2023 PRINCIPAL OFFICIALS	5
SCHEDULE OF EVENTS	6
MANAGER'S MEETINGS — MANDATORY	7
ORGANIZATIONAL INFORMATION	7
GENERAL REGULATIONS	8
SUPPORT	8
COVID-19 PROTOCOLS	8
MEDICAL SERVICES	8
LITTERING	8
FINISHES	8
ANTI-DOPING	8
EXTREME WEATHER	8
SPECIAL REGULATIONS	8
ROAD STAGES	8
TIMING & CLASSIFICATIONS	9
SIGN-IN & BIB NUMBERS	9
FINISHING TIME LIMITS	9
TIME BONUSES	9
INDIVIDUAL GENERAL CLASSIFICATION (GC)	9
POINTS CLASSIFICATION	9
UNDER 23 GENERAL CLASSIFICATION (U23)	9
TEAM GENERAL CLASSIFICATION	9
AWARDS PROTOCOL & LEADERS JERSEYS	10
STAGES	11
STAGE 1 - ROAD RACE: THURSDAY, MAY 18	11
STAGE 2 - ROAD RACE: FRIDAY, MAY 19	18
STAGE 3 - TIME TRIAL: SATURDAY, MAY 20	26
STAGE 4 - CRITERIUM: SUNDAY, MAY 21	28
PRIZES & AWARDS	30
RACE SUPPORTERS - RESTAURANTS	31
CRITERIUM SPECTATOR GUIDE	32
NOTES	33
MOUNT SEQUOYAH LOCATOR MAP	34

RACE STAFF, OFFICIALS & OFFICES

RACE COMMITTEE AND EVENT STAFF

Bruce Dunn Race Director
Brannon Pack Experience Fayetteville
Jan Luke Vendor Expo/VIP
Tom Newberry Signage
Amanda Nunnally Hospitality
Boriana Andrews Teams Liaison
Margie Moldenhauer Volunteers
ASP Doping Control Liaison
Payton Perkins Social Media
Mikes Sells Media
Fayetteville Wheelmen Kids Events
Quin Thompson Production
Milo Thompson Production
Carmen Newberry Operations
Logan Hall Bike City Fondo
Mary Lou Wender Operations
Summer Johnson Volunteers
Debra Dunn Caravan Drivers
Mike Spivey Title Sponsor Liaison
Eli Shoe Communications
Keri Bloomer Course Volunteers
Stephanie Eager Registration
Will Nunnally Hospitality
Rachel Surber Medical Director
Tracey Brasuell Operations
Angela Guillroy Production
Max Hilgendorf Signage

Eli Shoe Aid Stations
Jason Alvarado Safety & Law Enforcement
Nick White Law Enforcement
Leon Frisard Law Enforcement
Phil Stephens Announcer
Caroline Hardin UCI Inscription
Dori Hornbaker Feed Zones
Jeff Corbett Caravan Manager
Dot Abbott Commissaires Liaison, Radio Tour
Stephen Johnson Regulator
Trish Black Motor Services
Wes Bradshaw Motor Services
Darrell Slaughter Motor Services
Richard Dunn Motor Services
Matthew Rini Motor Services
David Fowkes Motor Services
Doran Carrell Motor Services
Dale Eva Photo Motor
Jeff Hunter Photo Motor
Erin Delay Start/Finish Line
Josh Estes Event Logistics
William Hunter Nunnally Production
Amy Strahan Podium and Awards
Mike Cooley Production and Support
Tyler Thompson Production
Chase Ferguson Operations

RACE OFFICIALS

Adrien Lévesque (CAN) Men President of the Panel
James Abbott Men Commissaire
Ryan Fu Men Commissaire
Karla Gendler Men Chief Judge
Andrew Madrid Men Assistant Judge

Steve Head (CAN) Women President of the Panel
Steve Crews Women Commissaire
Chris Clark Women Commissaire
Marcy Weiss Women Chief Judge
Andrew Madrid Women Assistant Judge

Cindy Yorgason Moto Commissaire
Joe Morgan Moto Commissaire
Tim Sherrill Moto Commissaire
Roger Cravey Commissaire Pilot
Jim Wright Commissaire Pilot
Chris Black Commissaire Pilot
Ed King Time Board Pilot
Melissa Jennings Time Board

RACE TIMING & RESULTS

Race Day Systems results@raceday.systems
Jeff Lucido
Jon Gallagher

MEDICAL & COVID COORDINATOR

Rachel Surber +1-479-200-1564

RACE ORGANIZER

Bruce Dunn - All Sports Productions
479-521-7766 • bruce@allsportsproductionsinc.com

RACE HEADQUARTERS

Mt. Sequoyah
50 N. Skyline, Fayetteville, AR 72701. (05/16- 05/20)

Experience Fayetteville Visitors Bureau
21 S Block Ave, Fayetteville, AR 72701 (05/21)

Hours: From 3pm Wednesday before the event through
6:00 pm Sunday after the final stage.

SCHEDULE OF EVENTS

2023 UCI

WEDNESDAY, May 17

Commissaires Meetings	12:00	Men/Women
Mount Sequoyah Dining Hall		

Police and Security Meeting	1:00 pm – 2:00 pm	
Mount Sequoyah Dining Hall		

UCI Confirmation of Riders	2:00 pm – 3:45 pm	Women
Mount Sequoyah	2:30 pm – 4:30 pm	Men
(150 Skyline Dr, Fayetteville, 72701) Dining Hall		

Team Manager's Meetings	4:00 pm	Women
Mount Sequoyah	4:45 pm	Men
Dining Hall		

Caravan Driver's Meeting	5:45 - 6:45 pm	
(Mandatory for all drivers in the caravan) Mount Sequoyah Dining Hall		

THURSDAY, MAY 18

Road Race #1	8:00 am	Men
	1:30 pm	Women

FRIDAY, MAY 19

Road Race #2	8:00 am	Men
	1:30 pm	Women

SATURDAY, MAY 20

Time Trial	12:00 pm	Women
	1:00 pm	Men

SUNDAY, MAY 21

Criterium	3:00 pm	Women
	4:00 pm	Men

2023 USAC - AMATEURS

Saturday, May 20
Time Trial

Category

Men 1, 2 - 2:30 pm * estimated time
Mas 2,3 - 3:30 pm * estimated time
Master A (Cat 1-2-3)
Men 3, 4

Women 2, 3
Men Master B (Cat 3-4)
Men 4, 5
Women 3, 4, 5 & Women Master 40+

Sunday, May 21
Criterium

Category

Category	Start Time	Time
Men 4, 5	8:00 am	30 min
Women 3, 4, 5	8:40 am	30 min
Master Women 40+	8:41 am	30 min
Master Men B	9:15 am	35 min
Men 3, 4	10:00 am	40 min
Women 2, 3	10:45 am	40 min

Category

Category	Start Time	Time
Master Men A	11:30 am	45 min
Men 2, 3	12:15 pm	45 min
Community Events	1:00 pm	Varies
Men 1, 2	2:00 pm	18 laps
UCI Women	3:00 pm	16 laps
UCI Men	4:00 pm	30 laps

UCI STAGE RACE

(Two Road Races, Time Trial, Criterium)

ORGANIZATION INFORMATION

The Walmart Joe Martin Stage Race - is a UCI 2.2 stage race held under USAC permit #2023-7006. The event is owned and promoted by All Sports Productions, Inc., Fayetteville, Arkansas 72701. The UCI rules and scale of penalties are solely applicable.

PARTICIPATION

The number of riders per team is seven with a minimum of five starters. The UCI Pro Men race is open to UCI Pro teams, UCI Continental teams, UCI Cyclo-cross Professional Teams, National Teams, Regional and Club teams. The Women Elite race is open to UCI World Teams (max 3), UCI Women's Continental Teams, UCI Cyclo-cross Professional Teams, National teams*, Regional and Club teams*, and Mixed teams*.

* Women of the second year of Junior may be included in these teams, provided they have authorisation from the National Federation that issued their license.

Licenses: Riders and Team Managers must have a valid current UCI license. Active participants including officials, drivers, and mechanics, must hold a license from a governing body that is a member of UCI and must show such license on demand.

MANAGER'S MEETING - MANDATORY

The mandatory manager's meeting is Wednesday afternoon, May 17, in the Dining Hall of the Mount Sequoyah Conference Center, 150 Skyline Dr., Fayetteville, AR 72701

- 4:00 pm Women
- 4:45 pm Men

All team managers must be present. Vital information will be discussed and materials distributed.

CARAVAN DRIVER'S MEETING

Wednesday 5:45 - 6:45 pm Mount Sequoyah (Dining Hall). This meeting is mandatory for ALL drivers within the race: car driver, motor, medical, support, media, VIP, security, etc. Also beneficial for photographers working from motorcycles. Best practices for working within and around the race are reviewed.

RACE PERMANENCE

- Wednesday thru Saturday - Mount Sequoyah Conference Center, 150 Skyline Dr., Fayetteville, AR 72701
- Sunday - Experience Fayetteville Visitors Bureau - 21 S Block Ave, Fayetteville, AR 72701

UCI POINTS INFORMATION: UCI CLASS 2.2

PLACE	FINAL GC M / W	STAGES MEN	STAGES WOMEN	LEADER'S JERSEY - PER STAGE M / W
1	40	7	8	1 point
2	30	3	5	
3	25	1	3	
4	20		1	
5	15			
6	10			
7	5			
8	3			
9	3			
10	3			

UCI RACE RULES & INFORMATION

GENERAL REGULATIONS

Support

Neutral Support will be provided by Shimano Multi-Service by means of two vehicles and one motorcycle for both the UCI Men's and Women's road races. Time Trial will have service at the start and at the mid-way point of the race. Criterium will have 2 pits located after turn 1 and turn 5.

COVID-19

https://assets.ctfassets.net/76117gh5x5an/63BKFKkVZF7BeC1e7Lcpxf/cc3ffef8c4a759d38f93c4c4f52bbf5d/Protocol_COVID_Road_ENG_ITA_Jan2023.pdf

The UCI document is the definitive ruling mandates and that if state laws are more strict those must be followed. Measures are considered "desireable" (DES).

Summary:

1. A health pass, vaccination certificate or negative COVID test will no longer be required before participation in competitions neither for Teams, nor for UCI and ITA personnel, nor for organization personnel.
2. Clinical monitoring for all team members (support staff and racers) must be carried out under the responsibility of the team doctors. In the case of suspected or confirmed COVID cases, the above referenced document must be followed.
3. Face masks are optional.

Medical Services

University of Arkansas for Medical Sciences (UAMS) will coordinate all medical services throughout the event. Medical Coordinators:

Rachel Surber, 479-200-1564, rsurber@uams.edu

Central EMS, advanced medical personnel and team doctors will follow on pro/elite road races and be staged at the finish lines. Trained personnel will staff the medical tent at each staging area and finish line.

Washington Regional Hospital is located at 3215 N. Hills Blvd., Fayetteville, AR 72703 (Phone: +1-479-463-1000).

MediServe is located on 117 Sycamore, Fayetteville, AR, 72703 (Phone: +1-479-521-0200).

Radio Tour

The frequency for radio tour will be announced at the manager's meetings.

Littering

Any rider or team intentionally throwing objects outside of the designated Green Zones will be fined per UCI rule 2.12.007.8.3. In addition, local law enforcement will issue citations if someone is observed intentionally littering. Littering is against the law. The race is in danger of not being permitted due to riders/teams' excessive littering.

UCI Fines schedule for littering:

- 1st infringement: CHF 100 fine and 5 points from UCI rankings
- 2nd infringement: CHF 200 fine, 10 points from UCI rankings and a 1 minute penalty
- 3rd infringement: CHF 400 fine, 25 points from UCI rankings and elimination or disqualification

Finishes

After completing your races, please do not congregate at the finish line. Never cross the finish line in the opposite direction or a second time in the same direction. (See UCI 2.12.007.1.6) Be sensitive to the photo finish cameras! Thursday, Friday, and Saturday results will be uploaded to both UCI and USAC websites. UCI team managers will receive a hard copy of results each day. Unofficial results will be sent by email. Results will also be posted on the event website www.joemartinstagerace.com under Results.

In-race Communications

Per UCI 2.2.024, The use of radio links or other remote means of communication by or with the riders, as well as the possession of any equipment that can be used in this manner, during an event is prohibited. Exception: During the time trial.

Anti-doping

Anti-doping inspections may be carried out by the ITA and/or USADA, the USA antidoping and UCI antidoping regulations.



Extreme Weather Protocol and the Riders Safety

A panel, per UCI Chapter 2 Annex B, will consist of PCP, Race Director (or appointee), Race Doctor/Medical rep, Security, Teams' representative (appointed), and Riders' Rep (appointed - not same team as Teams Rep). The representatives will be designated for each concerned event; as per the protocol, a meeting can be convened at the request of any one of the named representatives to the President of the Commissaires' Panel. To this end, both riders' and teams' representatives shall be present during the whole duration of the event in order to be able to attend the meeting in person.

SPECIAL REGULATIONS

Road Stages

Road Closure: UCI Men and Women will have full rolling enclosures at all times, and can use the full width of the road. Whenever the road is more than two lanes wide, riders must use only the right two lanes.

SHIMANO



TIMING & CLASSIFICATIONS

Sign-On and Bib Numbers

Rider sign-on is mandatory at the start line of each stage. Sign-in will open 70 minutes prior to the start and close 10 minutes before the start for each stage. Exception: Time Trial.

- Racers must successfully complete each stage within the time limit, in order to be eligible to continue to the next stage
- All numbers supplied by the organizer must be used. One frame and two jersey bib numbers will be provided.
- Bib numbers must not be placed in transparent or mesh pockets. Exception: Time Trial.

Both bib numbers will be placed on the left and right side of jersey European style (on jersey pocket with bottom of number facing down). Frame number on bike for all stages except the time trial are required. For time trial, one bib number may be worn on the lower center of uniform.

NOTE: Number, epaulet, cycle plate or frame plate changed (cut, folded) or badly positioned may result in a progressive fines starting at 50 CHF to the rider and the D.S.

Summit Finishes

Friday Road Race is a summit finish for purposes of applying UCI regulation 2.6.027

Finishing Time Limits

- Road Races - must finish each road stage within 15% of the winner's time.
- Time Trial - must finish within 30% of the winner's time
- Criterium – calculated or actual times must be within 15% of the winner's time.

Time Bonuses

Time bonuses will be awarded at intermediate sprints (3", 2", 1") counting towards the Points Classification and at the finish of each stage (10", 6", 4") with the exception of stage 3 time trial for which no time bonuses will be awarded

Individual General Classification (GC)

1. Individual rider's general classifications will be calculated by summing that rider's time in all individual stages, taking into account any time bonuses and/or penalties.
2. In cases where two or more riders are tied in their final general classifications, their order will be determined by adding the fractions of a second from the individual TT back into the total time. If this does not resolve the tie, the next method is adding their places obtained in each stage. If this does not suffice to break the tie, their placing in the last stage ridden will break ties.

Points Classification

The winner of the points classification must complete the entire race within the time limit. Points will be awarded at intermediate locations and at the finish, except during the Time Trial, where no points are awarded:

- Intermediate Sprints: 5, 3 and 1 points
- Stage Finishes: 15, 12, 10, 7, 6, 5, 4, 3, 2, and 1 point

Stage	Men	Women
1 Road Race	1 Int, Finish	1 Int, Finish
2 Road Race	1 Int, Finish	1 Int, Finish
3 Time Trial	None	None
4 Criterium	3 Int (22, 18, 10 to go) Finish	2 Int (12, 8 to go) Finish

In the event of a tie in the general individual classification by points, the following criteria shall be applied in order until the riders are separated by: Number of stage wins (except the Time Trial), Number of wins in intermediate sprints counting for the classification on points, General Individual Classification by Time.

Mountain Classification

The Mountain Classification concerns each climb selected for this classification. Points are awarded as follows:

- Cat. 1: 5 - 4 - 3 - 1
- Cat. 2: 3 - 2 - 1

Stage	Men	Women
1 Road Race	Cat 2 (1)	Cat 2 (1)
2 Road Race	Cat 1 (1), Cat 2 (1)	Cat 1 (1), Cat 2 (1)
3 Time Trial	Cat 1 (1)	Cat 1 (1)
4 Criterium	Cat 2 (2)	Cat 2 (2)

The mountain classification is established by adding the points awarded on all the climbs counting for the classification. In accordance with article 2.6.017 of the UCI regulations, in the event of a tie, the following criteria shall be applied in order until the riders are separated:

- The number of 1st places in the highest category climbs.
- The number of 1st places on climbs in the next highest category.
- The final individual general classification by time.

The winner of the mountain classification must complete the entire race within the time limit.

Controls

Signage will indicate the following distances and locations (except the criterium):

- Distances from the start: 0, 30 kilometers
- Distances to the finish: 25, 20, 10, 5, 4, 3, 2, 1 kilometers, 500, 300, 200, 150, 100, 50 meters.
- 1K to Feed, Begin Feed, End Feed
- Begin Green zone, End Green Zone (number as indicated)
- Caravan Detour
- Points Competitions: Green background 1K and 200M to sprint, "Sprint" will mark the line.
- Mountains Competitions: Red background with white 1K and 200M, "KOM/QOM" will mark the line.
- Time Trial - Distances will be marked every 1K

AWARDS PROTOCOLS & LEADERS JERSEYS

Under 23 General Classification (U23)

The U23 classification is open to riders of racing age 22 or under.

Team General Classification

Team GC calculations will be made by adding the time of the top 3 riders within each team by stage, without figuring into it any individual time bonuses or penalties. In certain cases it is possible to have penalty time applied to the team. Teams with fewer than 3 riders will be eliminated from the team classification. Refer to UCI Regulation 2.6.016 for tie-breaking procedures.

Leaders' Jerseys – sponsored by PRIMAL

The leader of each classification, except the team classification, shall be required to wear the corresponding distinctive jersey or skin suit. If a rider is leading more than one classification then the next eligible rider will wear the jersey. The order of priority of the distinctive jerseys shall be as follows

- General Classification (GC):
 - Pink (women)
 - Yellow (men)
- Points Classification: Green
- Mountain Classification: Polka Dot
- Under 23 (U23): White GC time

AWARDS PROTOCOL

Stage 3 Time Trial podium will be awarded at the beginning of the Stage 4 Criterium. The following riders are required to present themselves in full team uniform for the daily awards ceremonies:

Stages 1 - 3:

- The winner of the stage
- The leader of the General Classification by time
- The leader of the Points Classifications
- The leader of the Mountain Classifications
- The leader of the Under 23 General Classification (U23)

Stage 4:

- The winner of the stage
- The winner of the Points Classifications
- The winner of the Mountain Classifications
- The winner of the Under 23 General Classification (U23)
- The winners of the Team General Classification (all riders)
- The first three riders of General Classification by time

PRIMAL

General Classification

Women



Men



Points



Mountains



Young Rider



STAGE 1 ROAD RACE



STAGE 1 - ROAD RACE: THURSDAY, MAY 18		
	MEN	WOMEN
Length	90.8 mi / 146.2 km	67.8 mi / 109.2 km
Elevation Gain	5,826 ft / 1,776 m	4,295 ft / 1,309 m
Sign - In	06:50 - 07:50	12:20 - 13:20
Start Time	08:00	13:30
Start Location	Fayetteville - Baum Stadium 15th and Razorback Rd. GPS Coordinates: N 36.05068, W 094.18018	
Neutral Section	1.4 mi / 2.3 km	1.4 mi / 2.3 km
Sprint Points	Intermediate (44.2 mi / 71.2 km) + Finish	Intermediate (44.2 mi / 71.2 km) + Finish
KOM/QOM Points	Cat 2 (Inter) - Mi. 28.1 / KM 45.2	Cat 2 (Inter) - Mi. 28.1 / KM 45.2
Time Bonuses	Int: 3", 2", 1" Finish: 10", 6", 4"	Int: 3", 2", 1" Finish: 10", 6", 4"
Time Limit	15%	15%
Finish Location	15th and Razorback Rd. Fayetteville. GPS Coordinates: N 36.049561, W 094.180852	
Finish Estimate	11:30	16:15

Staging:

Baum Stadium (East Parking Lot) 1420 S. Razorback Rd, Fayetteville, Arkansas 72701 **See Thursday Staging Map for caravan details**

Course description:

- The pelotons will leave Fayetteville on Razorback Road heading south on Hwy 265 to Hogeye.

Finishing stretch:

The final 11 miles is rolling terrain with a sprint finish which is located on Razorback Rd just north of the 15th Street and Razorback Road intersection. **See Thursday Finish Map for exact caravan deviation details**

Men Feed Zones:

- Feed Zone #1 - Take I-49 south to exit 45, turn right/west onto Hwy. 74. The FZ will be approximately 4 miles from this intersection. GPS Coordinates - N 35.780512, W 094.236624
- Feed Zone #2 - Take I-49 south to exit 53, turn right/west onto Hwy 170 and proceed south on Hwy 170 for approximately 9 miles and turn right onto Hwy 265. Feed zone is just after the turn. GPS Coordinates - N 35.835981, W 094.280443. NOTE - Peloton will pass this FZ at 18.8 mi / 30.2 km, but no feeding is allowed.

Women Feed Zone:

- Feed Zone - Take I-49 south to exit 45, turn right/west onto Hwy. 74. The FZ will be approximately 4 miles from this intersection. GPS Coordinates - N 35.780512, W 094.236624

Littering: There will be three designated Green Zones - one before and one after each feed zone, plus 10K to go to discard bottles. FAILURE TO FOLLOW THIS PROTOCOL WILL RESULT IN FINES AND SUSPENSION OF PRIVILEGES FROM RACING.

Award Ceremonies:

Podium location is adjacent to finish line. Riders are required to present themselves for the awards ceremonies immediately at the conclusion of the stages. Full team uniform is required.

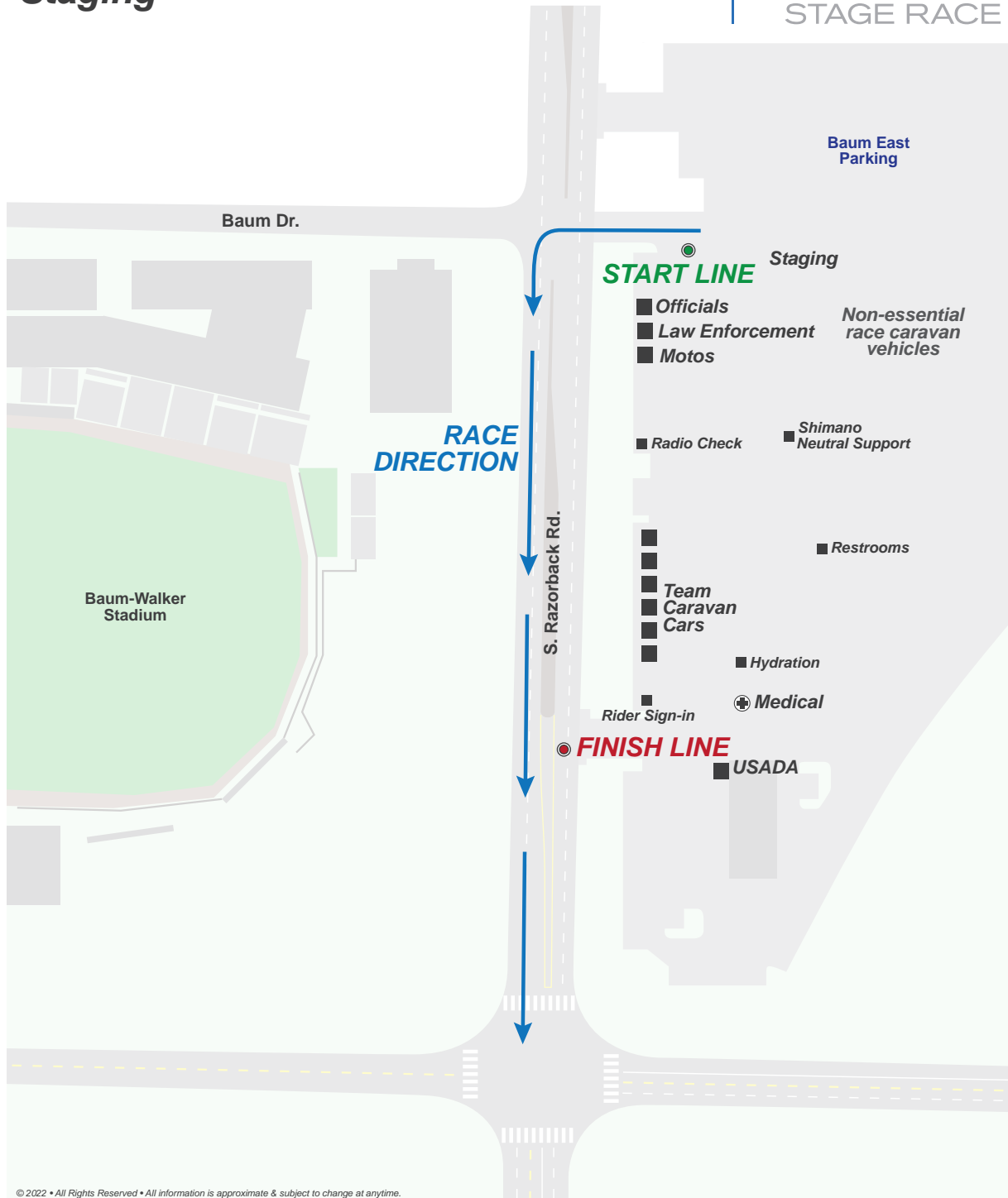
- Winner from the stage
- GC, Points, Mountain and U23 Leaders

STAGE 1 STAGING

Thursday
May 18, 2023
Staging

Walmart


JOE MARTIN
STAGE RACE



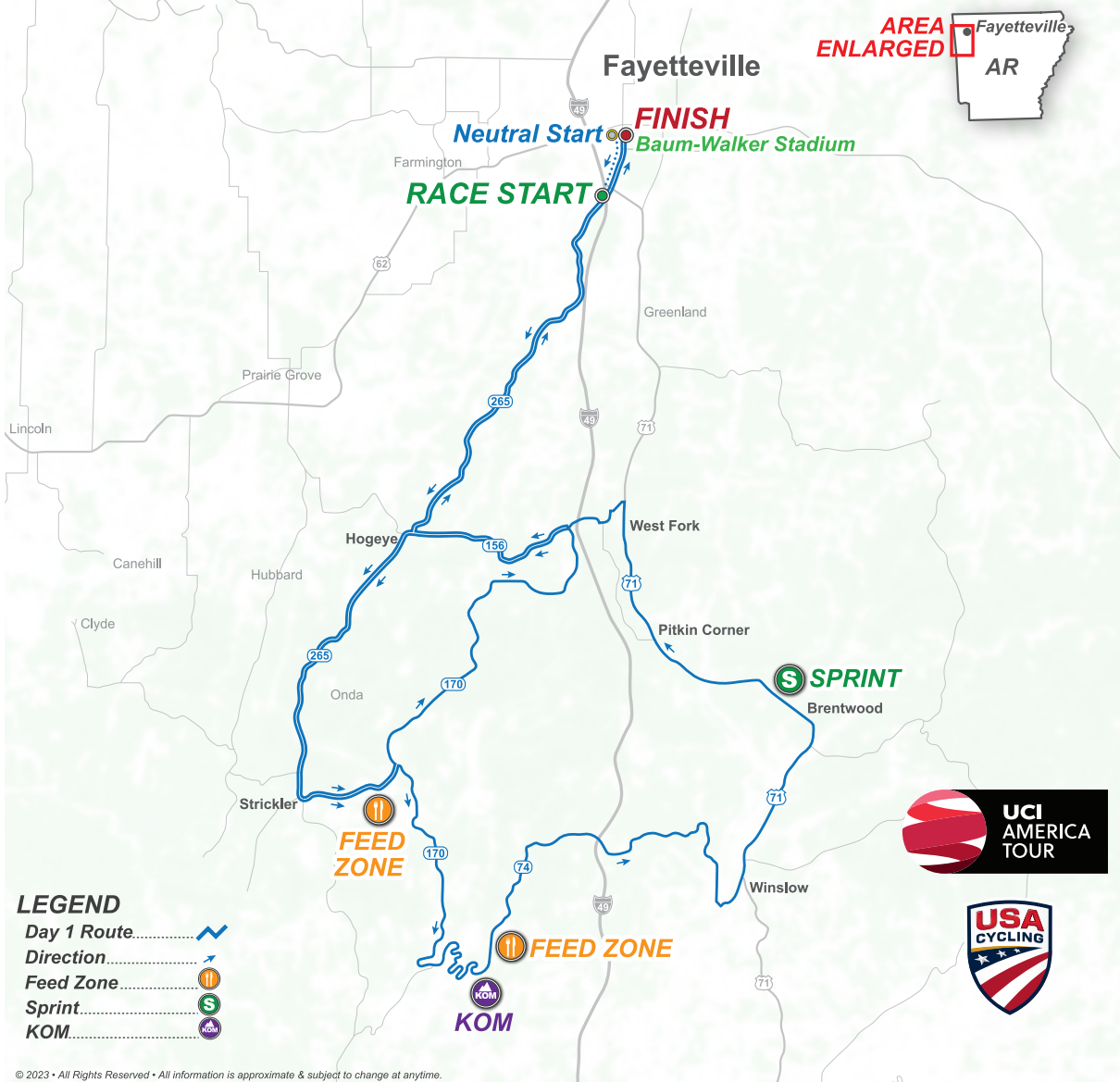
Day 1 Pro Men

Thursday -
May 18, 2023

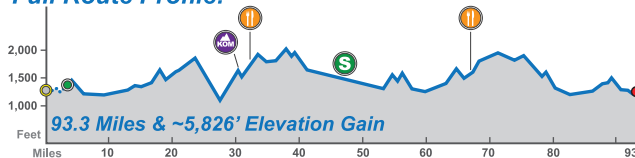
Walmart

JOE MARTIN
STAGE RACE

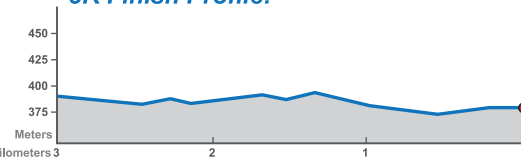
Arkansas Tourism Devil's Den Road Race



Full Route Profile:



3K Finish Profile:



STAGE 1 MENS TRIP REPORT

Stage 1 Fayetteville to Fayetteville - "Arkansas Tourism Devil's Den Road Race"
UCI Men

21 mph 34 kph	23 mph 37 kph	25 mph 40 kph	27 mph 43 kph	Point to Point	Mileage Ridden		Action	COURSE DETAILS	Mileage To Go	
					Miles	Km.	Taken		Miles	Km.
8:00 AM	8:00 AM	8:00 AM	8:00 AM	0.0	0	0.0	START	Baum Stadium East Parking Lot	2	3.2
8:04 AM	8:04 AM	8:04 AM	8:04 AM	0.0	1.4	2.3	Left	onto Hwy 265 proceed south through to the neutral section	0.0	0.0
End of Neutral										
8:04 AM	8:04 AM	8:04 AM	8:04 AM	0.0	0	0.0	START	Start on Hwy 265 South - immediately after the overpass	90.8	146.2
8:31 AM	8:29 AM	8:27 AM	8:25 AM	9.7	9.7	15.6	Right	onto Hwy 265	81.1	130.6
8:32 AM	8:29 AM	8:27 AM	8:25 AM	0.1	9.8	15.8	Left	proceed south onto Hwy 265	81.0	130.4
8:59 AM	8:54 AM	8:50 AM	8:47 AM	9.7	19.5	31.4	Right	onto Hwy 170	71.3	114.8
9:10 AM	9:04 AM	8:59 AM	8:55 AM	3.8	23.3	37.5	cs	fast downhill section begins with hard left turn at 1.5 miles	67.5	108.7
9:18 AM	9:12 AM	9:06 AM	9:02 AM	2.8	26.1	42.0	cs	ROUGH PAVEMENT when crossing bridge	64.7	104.2
9:19 AM	9:12 AM	9:07 AM	9:02 AM	0.2	26.3	42.3	cs	ROUGH PAVEMENT & NARROWS ROADS - SWITCHBACKS NEXT 2 MILES	64.5	103.8
9:24 AM	9:17 AM	9:11 AM	9:06 AM	1.8	28.1	45.2	cs	INTERMEDIATE KOM - CAT 2	62.7	100.9
9:25 AM	9:18 AM	9:12 AM	9:07 AM	0.5	28.6	46.0	cs	FEED ZONE BEGINS	62.2	100.1
9:52 AM	9:43 AM	9:35 AM	9:28 AM	9.5	38.1	61.3	cs	Dangerous switch back descent	52.7	84.8
9:54 AM	9:44 AM	9:36 AM	9:29 AM	0.5	38.6	62.1	cs	railroad tracks	52.2	84.0
9:56 AM	9:46 AM	9:38 AM	9:31 AM	0.6	39.2	63.1	Left	onto Hwy 71	51.6	83.1
10:10 AM	9:59 AM	9:50 AM	9:42 AM	5.0	44.2	71.2	cs	INTERMEDIATE SPRINT	46.6	75.0
10:29 AM	10:17 AM	10:06 AM	9:57 AM	6.8	51	82.1	Left	onto Hwy 170 / Main Street - West Fork, Arkansas	39.8	64.1
10:30 AM	10:18 AM	10:07 AM	9:58 AM	0.4	51.4	82.8	cs	ROUGH PAVEMENT when crossing bridge	39.4	63.4
10:31 AM	10:18 AM	10:07 AM	9:58 AM	0.1	51.5	82.9	Right	remain on Hwy 170	39.3	63.3
10:31 AM	10:18 AM	10:07 AM	9:58 AM	0.1	51.6	83.1	cs	railroad tracks	39.2	63.1
10:32 AM	10:19 AM	10:08 AM	9:59 AM	0.2	51.8	83.4	Right	remain on Hwy 170	39.0	62.8
10:32 AM	10:19 AM	10:08 AM	9:59 AM	0.1	51.9	83.6	Left	remain on Hwy 170	38.9	62.6
10:34 AM	10:21 AM	10:10 AM	10:00 AM	0.7	52.6	84.7	Right	onto Hwy 156	38.2	61.5
10:38 AM	10:24 AM	10:13 AM	10:04 AM	1.4	54	86.9	cs	downhill with sharp right turn at bottom	36.8	59.2
10:46 AM	10:32 AM	10:20 AM	10:10 AM	2.8	56.8	91.4	Ahead	remain on Hwy 156	34.0	54.7
10:46 AM	10:32 AM	10:20 AM	10:10 AM	0.1	56.9	91.6	Left	proceed south onto Hwy 265	33.9	54.6
11:12 AM	10:56 AM	10:42 AM	10:30 AM	9.1	66	106.3	cs	FEED ZONE BEGINS	24.8	39.9
11:14 AM	10:57 AM	10:43 AM	10:32 AM	0.6	66.6	107.2	Left	onto Hwy 170	24.2	39.0
11:40 AM	11:21 AM	11:05 AM	10:52 AM	9.0	75.6	121.7	Left	onto Hwy 156	15.2	24.5
11:52 AM	11:32 AM	11:15 AM	11:01 AM	4.2	79.8	128.5	Right	onto Hwy 265	11.0	17.7
12:12 PM	11:50 AM	11:32 AM	11:16 AM	7.0	86.8	139.7	cs	Stay left and continue on Hwy 265 N	4.0	6.4
12:22 PM	11:59 AM	11:40 AM	11:24 AM	3.6	90.4	145.5	cs	Course will begin to narrow from 5 lanes to 2 lanes	0.4	0.6
12:23 PM	12:00 PM	11:41 AM	11:25 AM	0.3	90.7	146.0	cs	DEVIATION - slight Left to 2-way southbound Razorback Rd	0.1	0.2
12:23 PM	12:00 PM	11:41 AM	11:25 AM	0.1	90.8	146.2	FINISH	FINISH LINE on northbound 2 lanes of Razorback Rd	0.0	0.0

STAGE NOTES:

STAGE 1 WOMENS ROAD RACE

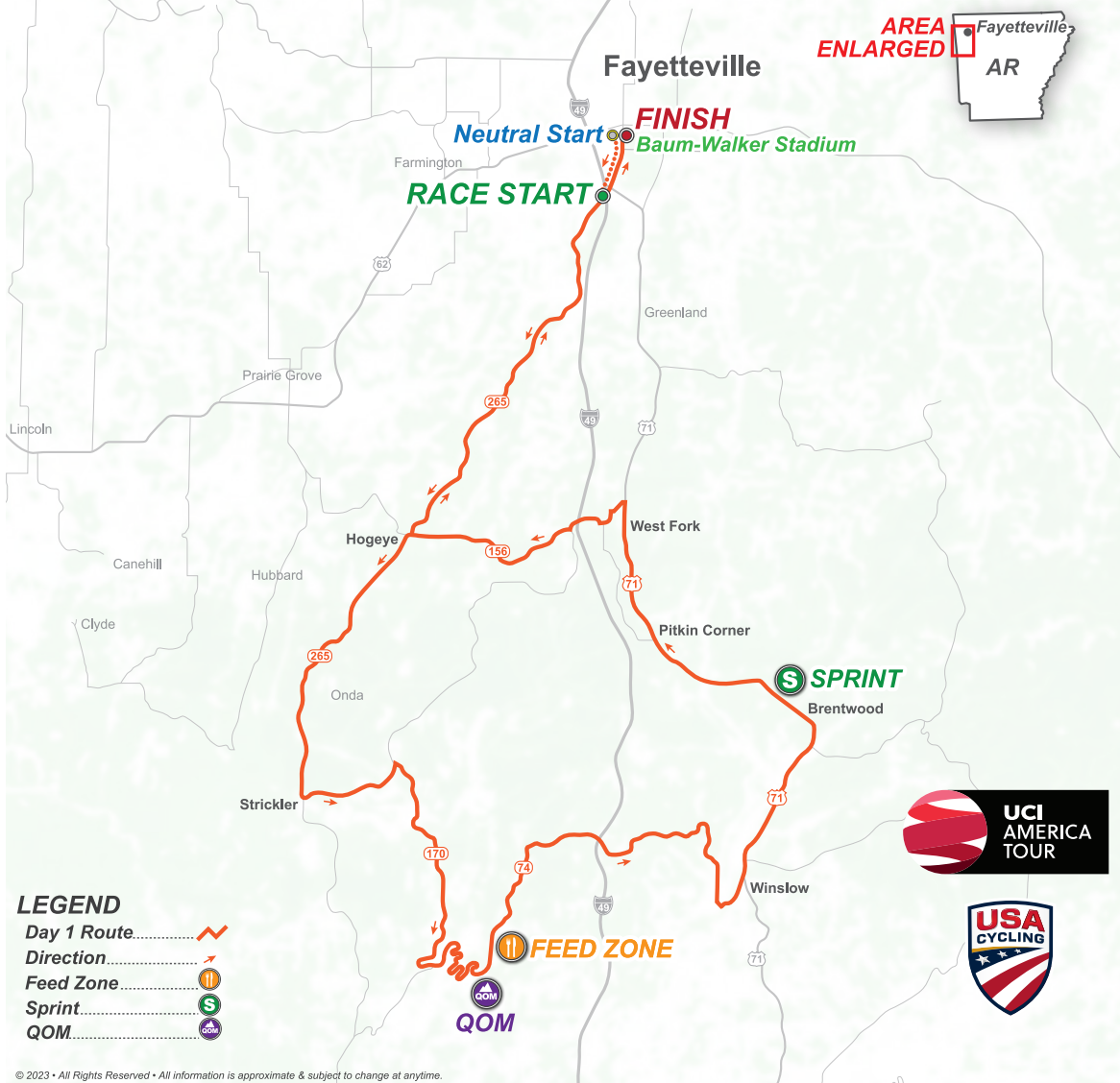
Day 1 Womens

**Thursday -
May 18, 2023**

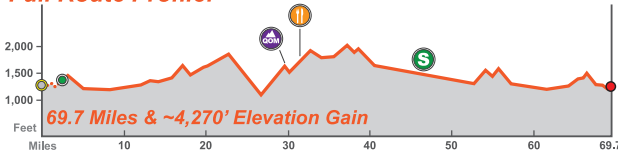
Walmart

**JOE MARTIN
STAGE RACE**

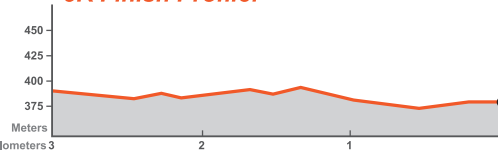
Arkansas Tourism Devil's Den Road Race



Full Route Profile:



3K Finish Profile:



STAGE 1 WOMENS TRIP REPORT

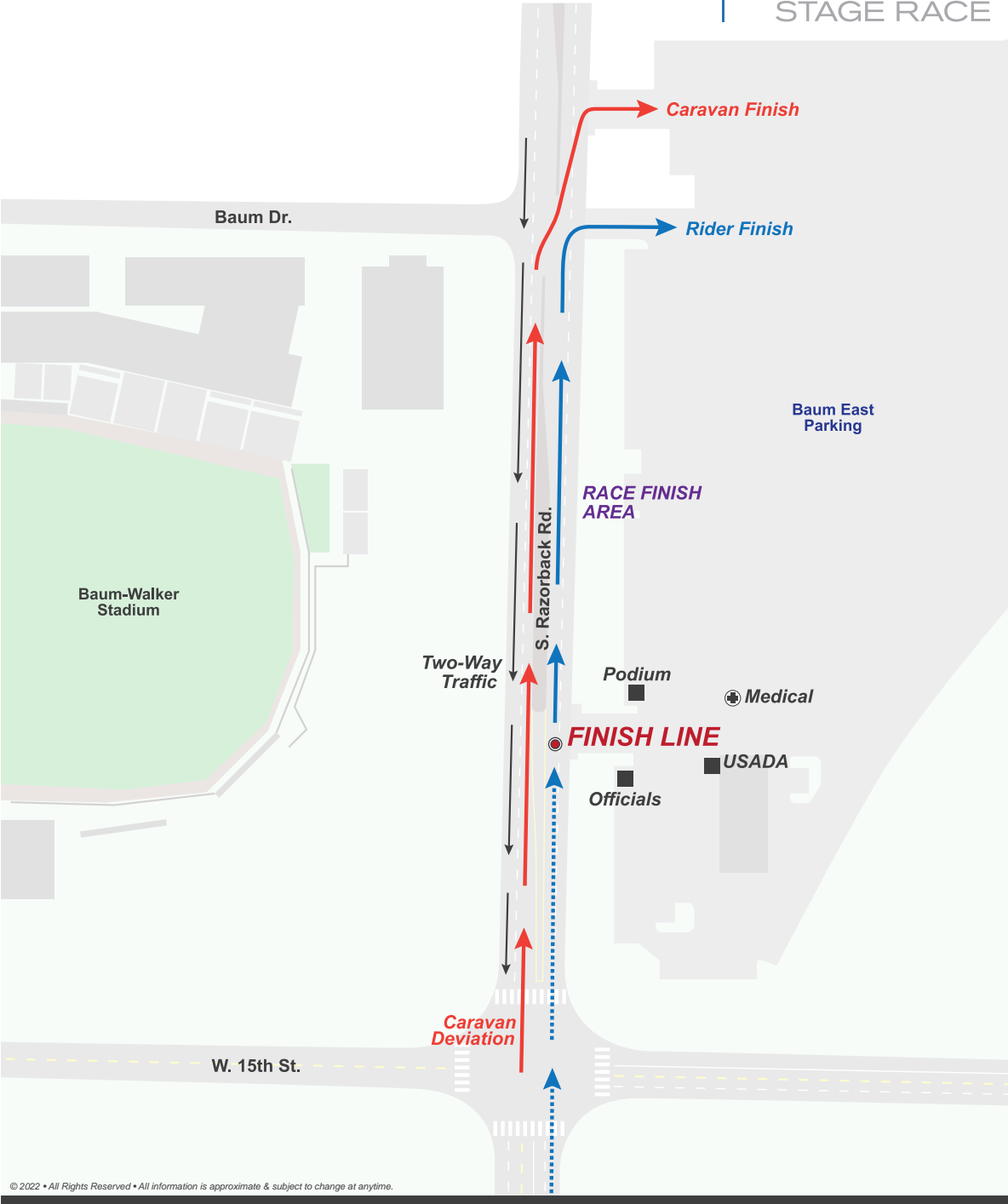
Stage 1 Fayetteville to Fayetteville - "Arkansas Tourism Devil's Den Road Race" UCI Women

20 mph	22 mph	24 mph	26 mph	Point to Point	Mileage Ridden		Action	COURSE DETAILS	Mileage To Go	
32 kph	35 kph	39 kph	42 kph	Miles	Km.	Taken	Miles		Km.	
1:30 PM	1:30 PM	1:30 PM	1:30 PM	0.0	0	0.0	START	Baum Stadium East Parking Lot	2	3.2
1:34 PM	1:34 PM	1:34 PM	1:34 PM	0.0	1.4	2.3	Left	onto Hwy 265 proceed south through to the neutral section	0.0	0.0
End of Neutral										
1:34 PM	1:34 PM	1:34 PM	1:34 PM	0.0	0	0.0	START	Start on Hwy 265 South - immediately after the overpass	67.8	109.2
2:03 PM	2:00 PM	1:58 PM	1:56 PM	9.7	9.7	15.6	Right	onto Hwy 265	58.1	93.5
2:03 PM	2:00 PM	1:58 PM	1:56 PM	0.1	9.8	15.8	Left	proceed south onto Hwy 265	58.0	93.4
2:32 PM	2:27 PM	2:22 PM	2:19 PM	9.7	19.5	31.4	Right	onto Hwy 170	48.3	77.8
2:44 PM	2:37 PM	2:32 PM	2:27 PM	3.8	23.3	37.5	cs	fast downhill section begins with hard left turn at 1.5 miles	44.5	71.6
2:52 PM	2:45 PM	2:39 PM	2:34 PM	2.8	26.1	42.0	cs	ROUGH PAVEMENT WHEN CROSSING BRIDGE	41.7	67.1
2:53 PM	2:45 PM	2:39 PM	2:34 PM	0.2	26.3	42.3	cs	ROUGH PAVEMENT & NARROWS ROADS - SWITCHBACKS NEXT 2 MILES	41.5	66.8
2:58 PM	2:50 PM	2:44 PM	2:39 PM	1.8	28.1	45.2	cs	INTERMEDIATE QOM - CAT 2	39.7	63.9
3:00 PM	2:52 PM	2:45 PM	2:40 PM	0.5	28.6	46.0	cs	FEED ZONE BEGINS	39.2	63.1
3:28 PM	3:18 PM	3:09 PM	3:02 PM	9.5	38.1	61.3	cs	Dangerous switch back descent	29.7	47.8
3:30 PM	3:19 PM	3:10 PM	3:03 PM	0.5	38.6	62.1	cs	railroad tracks	29.2	47.0
3:31 PM	3:21 PM	3:12 PM	3:04 PM	0.6	39.2	63.1	Left	onto Hwy 71	28.6	46.0
3:46 PM	3:34 PM	3:24 PM	3:16 PM	5.0	44.2	71.2	cs	INTERMEDIATE SPRINT	23.6	38.0
4:07 PM	3:53 PM	3:41 PM	3:31 PM	6.8	51	82.1	Left	onto Hwy 170 / Main Street - West Fork, Arkansas	16.8	27.0
4:08 PM	3:54 PM	3:42 PM	3:32 PM	0.4	51.4	82.8	cs	ROUGH PAVEMENT when crossing bridge	16.4	26.4
4:08 PM	3:54 PM	3:42 PM	3:33 PM	0.1	51.5	82.9	Right	remain on Hwy 170	16.3	26.2
4:09 PM	3:54 PM	3:43 PM	3:33 PM	0.1	51.6	83.1	cs	railroad tracks	16.2	26.1
4:09 PM	3:55 PM	3:43 PM	3:33 PM	0.2	51.8	83.4	Right	remain on Hwy 170	16.0	25.8
4:09 PM	3:55 PM	3:43 PM	3:33 PM	0.1	51.9	83.6	Left	remain on Hwy 170	15.9	25.6
4:12 PM	3:57 PM	3:45 PM	3:35 PM	0.7	52.6	84.7	Right	onto Hwy 156	15.2	24.5
4:16 PM	4:01 PM	3:49 PM	3:38 PM	1.4	54	86.9	cs	downhill with sharp right turn at bottom	13.8	22.2
4:24 PM	4:09 PM	3:56 PM	3:45 PM	2.8	56.8	91.4	Right	onto Hwy 265	11.0	17.7
4:45 PM	4:28 PM	4:13 PM	4:01 PM	7.0	63.8	102.7	cs	Stay left and continue on Hwy 265 N	4.0	6.4
4:56 PM	4:38 PM	4:22 PM	4:09 PM	3.6	67.4	108.5	cs	Course will begin to narrow from 5 lanes to 2 lanes	0.4	0.6
4:57 PM	4:38 PM	4:23 PM	4:10 PM	0.3	67.7	109.0	cs	DEVIATION - slight Left to 2-way southbound Razorback Rd	0.1	0.2
4:57 PM	4:39 PM	4:23 PM	4:10 PM	0.1	67.8	109.2	FINISH	FINISH LINE on northbound 2 lanes of Razorback Rd	0.0	0.0

STAGE NOTES:



Thursday
May 18, 2023



© 2022 • All Rights Reserved • All information is approximate & subject to change at anytime.

STAGE 2 ROAD RACE

STAGE 2 - ROAD RACE: FRIDAY, MAY 19		
	MEN	WOMEN
Length	89.4 mi / 143.9 km	66.5 mi / 107.1 km
Elevation Gain	5,834 ft / 1,778 m	4,339 ft / 1,322 m
Sign - in	06:50 - 07:50	12:30 - 13:20
Start Time	08:00	13:30
Start Location	Fayetteville - Baum Stadium 15th and Razorback Rd. GPS Coordinates: N 36.05068, W 094.18018	
Neutral Section	2.8 mi / 4.5 km	2.8 mi / 4.5 km
Sprint Points	1 intermediate (Mile 13.9 / KM 22.4) + Finish	1 intermediate (Mile 13.9 / KM 22.4) + Finish
KOM/QOM Points	1 inter (Cat 2) + Finish (Cat 1)	1 inter (Cat 2) + Finish (Cat 1)
Time Bonuses	Int: 3", 2", 1" Finish: 10", 6", 4"	Int: 3", 2", 1" Finish: 10", 6", 4"
Time Limit	15%	15%
Finish Location	Fayetteville - Mount Sequoyah Center GPS Coordinates: N 36.064841, W 094.145831	
Finish Estimate	11:30	16:00

Staging:

Baum Stadium (East Parking Lot) 1420 S. Razorback Rd, Fayetteville, Arkansas 72701 **See Friday Staging Map for caravan details**

Course:

- Men - Finish On The Mount
- Women - Finish On The Mount
- **NOTE** - There is a steep downhill section at the top of Devil's Den State Park with several switchbacks at the 29.8 mi / 48 km from Mile Zero on the trip report.

See Friday Finish Map and/or Trip Report for exact caravan deviation details

Feed Zones - *Please do not block resident driveways:*

Men - See Maps and Trip Report for locations

1. Feed Zone 1 - Mile 32.1 / KM 51.7. GPS Coordinates: N 35.79685, W 094.25514
2. Feed Zone 2 - Mile 50.7 / KM 81.6. GPS Coordinates: N 35.911322, W 094.227889
3. Feed Zone 3 - Mile 73.8 / KM 118.8. *Same as above*

Women - see Maps and Trip Report for location

1. Feed Zone 1 - Mile 32.1 / KM 51.7. GPS Coordinates: N 35.79685, W 094.25514
2. Feed Zone 2 - Mile 50.7 / KM 81.6. GPS Coordinates: N 35.911322, W 094.227889.

Littering: There will be three designated Green Zones - one before and one after each feed zone, plus 10K to go to discard bottles. FAILURE TO FOLLOW THIS PROTOCOL WILL RESULT IN FINES AND SUSPENSION OF PRIVILEGES FROM RACING.

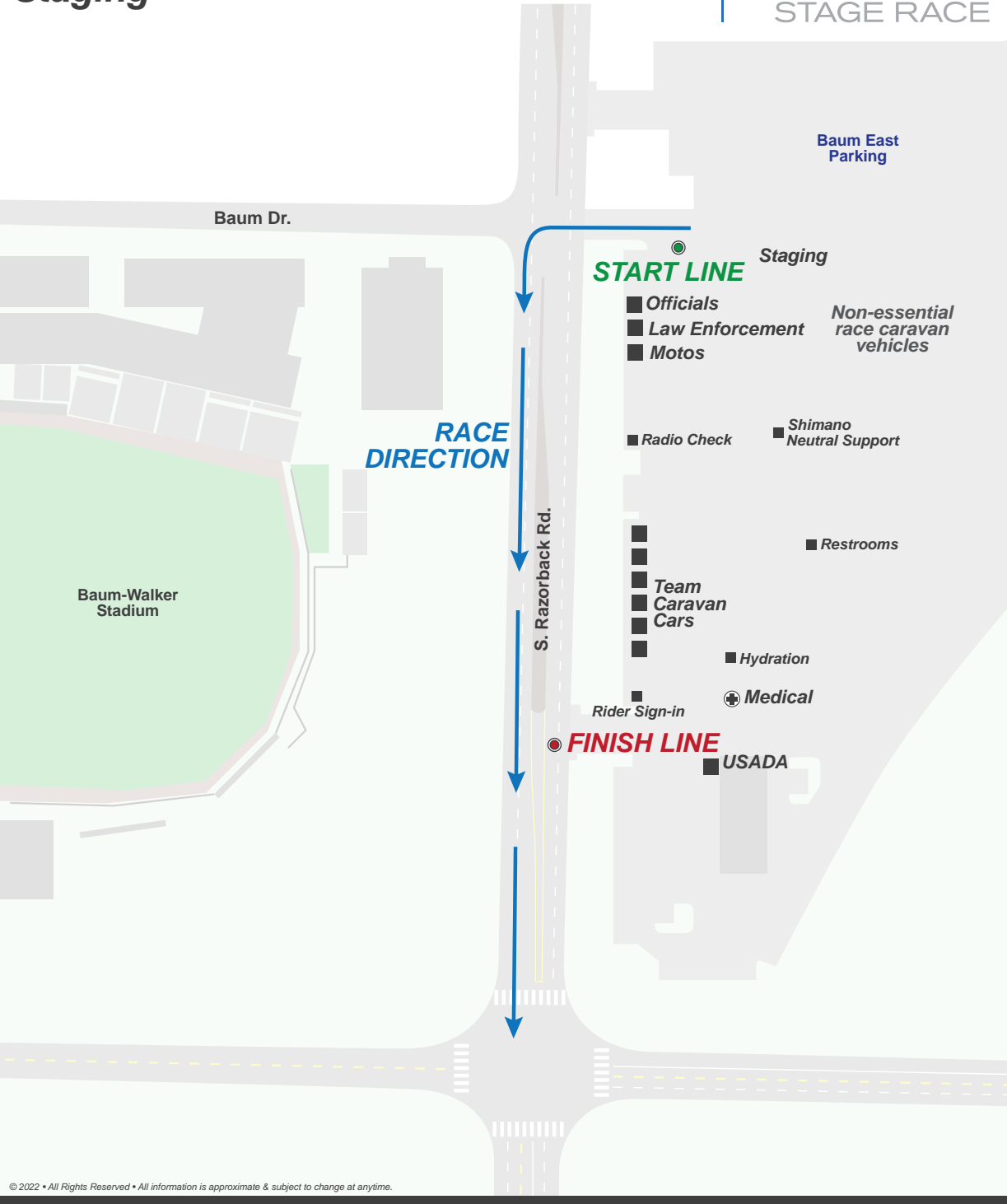
Intermediate King/Queen of the Mountain Locations See Trip Report:

- Men (1 Mountain, Cat 2) - Mile 34.6 / KM 55.7
- Women (1 Mountain, Cat 2) - Mile 34.6 / KM 55.7

Award Ceremonies. Podium location is adjacent to finish line. Riders are required to present themselves for the awards ceremonies immediately at the conclusion of the stages. Full team uniform is required.

- Winner from the stage
- GC, Points, Mountains and U23 Leaders

Friday
May 19, 2023
Staging



STAGE 2 MENS ROAD RACE MAP

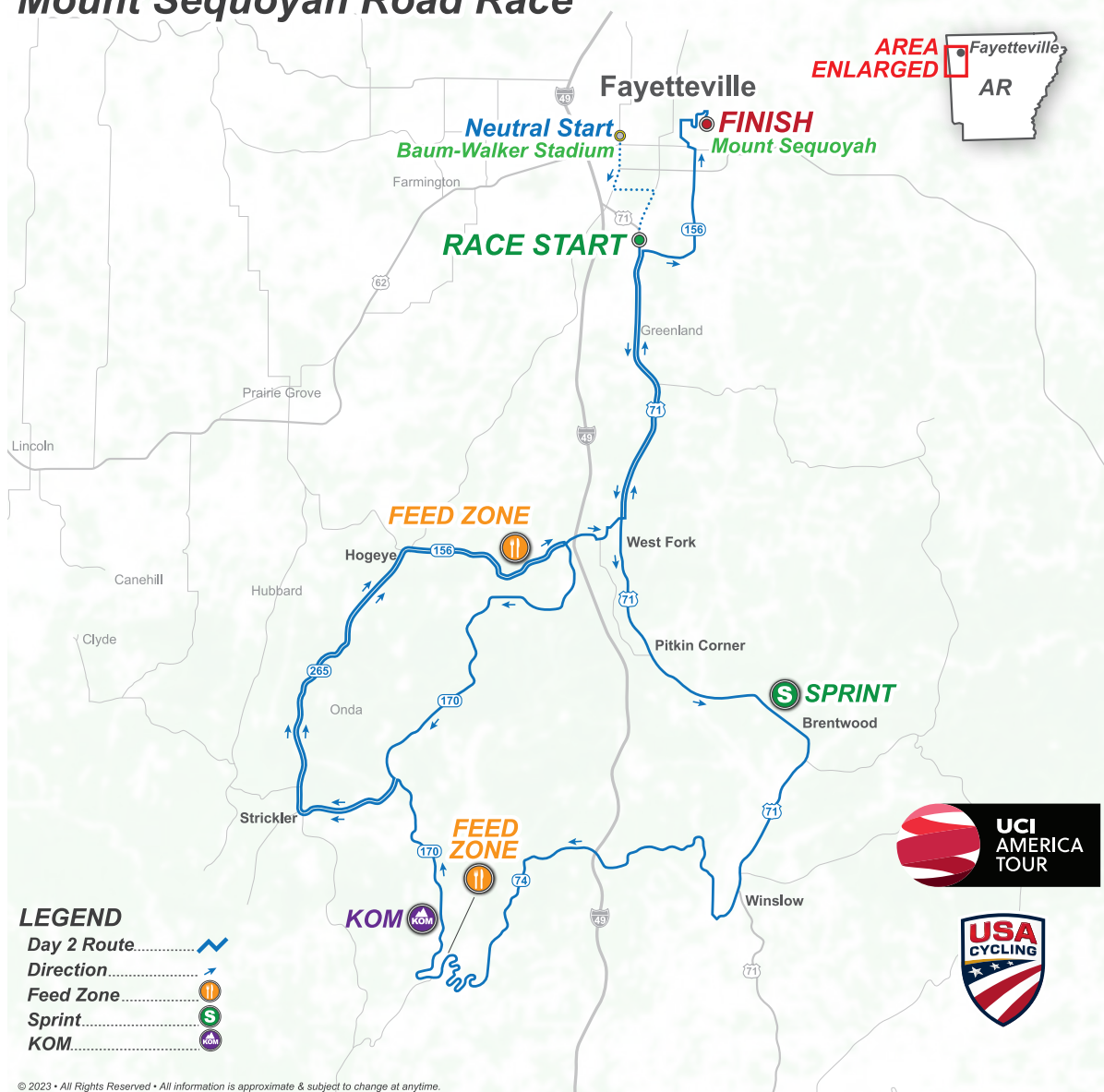
Day 2 *Pro Men*

**Friday -
May 19, 2023**

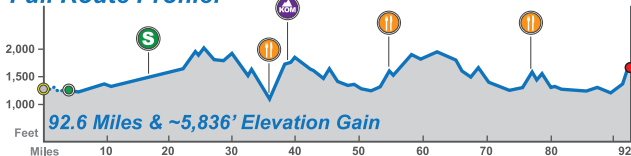
Mount Sequoyah Road Race

Walmart

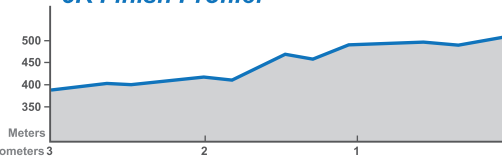
**JOE MARTIN
STAGE RACE**



Full Route Profile:



3K Finish Profile:



STAGE 2 MENS TRIP REPORT

Stage 2 - Fayetteville to Devils Den to Fayetteville - "Finish On the Mount"

UCI Men

21 mph	23 mph	25 mph	27 mph	Point to Point	Mileage Ridden		Action	Course Details	Mileage To Go	
34 kph	37 kph	40 kph	43 kph		Miles	Km.	Taken		Miles	Km.
8:00 AM	8:00 AM	8:00 AM	8:00 AM	0.0	0	0.0	START	Baum Stadium East Parking Lot	6.1	9.8
8:00 AM	8:00 AM	8:00 AM	8:00 AM	0.00	0	0.0	Left	onto Hwy 265 proceed south	6.10	9.8
8:02 AM	8:01 AM	8:01 AM	8:01 AM	0.70	0.70	1.1	Left	West Cato Springs Road	5.40	8.7
8:04 AM	8:04 AM	8:04 AM	8:04 AM	1.00	1.70	2.7	Right	onto Hwy 71B / S. School Ave	4.40	7.1
8:07 AM	8:06 AM	8:06 AM	8:06 AM	0.90	2.60	4.2	Ahead	Stay on Hwy 71B / S. School Ave	3.50	5.6
8:08 AM	8:07 AM	8:07 AM	8:07 AM	0.20	2.80	4.5	cs	Neutral section ends	3.30	5.3
End of Neutral										
8:08 AM	8:07 AM	8:07 AM	8:07 AM	0.0	0	0.0	START	Race Start on Hwy 71B at Mile/KM Zero	89.4	143.9
8:47 AM	8:43 AM	8:40 AM	8:38 AM	13.9	13.9	22.4	cs	INTERMEDIATE SPRINT	75.5	121.6
9:01 AM	8:56 AM	8:52 AM	8:48 AM	4.8	18.7	30.1	Right	onto Hwy 74	70.7	113.8
9:01 AM	8:56 AM	8:52 AM	8:48 AM	0.0	18.71	30.1	cs	Blacktop median on rider's left...blends with roadway surface color	70.7	113.8
9:01 AM	8:56 AM	8:52 AM	8:49 AM	0.1	18.8	30.3	cs	NARROW & WINDING ROADS - next 13 miles	70.6	113.7
8:54 AM	8:50 AM	8:46 AM	8:42 AM	0.4	19.2	30.9	Right	Road bears to the right and continue over railroad tracks	70.2	113.0
8:54 AM	8:50 AM	8:46 AM	8:42 AM	0.0	19.2	30.9	cs	RAILROAD TRACKS	70.2	113.0
9:25 AM	9:17 AM	9:11 AM	9:06 AM	10.6	29.8	48.0	cs	DANGEROUS DESCENT WITH MULTIPLE SWITCHBACKS NEXT 2 MILES	59.6	96.0
9:30 AM	9:22 AM	9:16 AM	9:10 AM	2.0	31.8	51.2	cs	ROUGH PAVEMENT when crossing bridge	57.6	92.7
9:31 AM	9:23 AM	9:17 AM	9:11 AM	0.3	32.1	51.7	cs	FEED ZONE BEGINS	57.3	92.3
9:32 AM	9:24 AM	9:18 AM	9:12 AM	0.4	32.5	52.3	cs	REMAIN RIGHT OF CENTERLINE DURING CLIMB - NEXT 2 MILES	56.9	91.6
9:38 AM	9:30 AM	9:23 AM	9:16 AM	2.1	34.6	55.7	cs	KOM - CAT 2	54.8	88.2
9:50 AM	9:40 AM	9:32 AM	9:25 AM	3.9	38.5	62.0	Left	onto Hwy 265	50.9	81.9
9:50 AM	9:40 AM	9:32 AM	9:25 AM	0.1	38.6	62.1	cs	start of downhill with sharp turn to the right next 0.5 mile	50.8	81.8
10:17 AM	10:05 AM	9:55 AM	9:46 AM	9.5	48.1	77.4	Right	onto Hwy 156	41.3	66.5
10:17 AM	10:05 AM	9:55 AM	9:47 AM	0.1	48.2	77.6	Ahead	continue on Hwy 156	41.2	66.3
10:24 AM	10:12 AM	10:01 AM	9:52 AM	2.5	50.7	81.6	cs	FEED ZONE BEGINS	38.7	62.3
10:29 AM	10:16 AM	10:05 AM	9:56 AM	1.7	52.4	84.4	Right	onto Hwy 170	37.0	59.6
10:55 AM	10:40 AM	10:27 AM	10:16 AM	9.0	61.4	98.9	Right	onto Hwy 265	28.0	45.1
10:55 AM	10:40 AM	10:27 AM	10:16 AM	0.1	61.5	99.0	cs	start of downhill with sharp turn to the right next 0.5 mile	27.9	44.9
11:23 AM	11:05 AM	10:50 AM	10:38 AM	9.6	71.1	114.5	Right	onto Hwy 156	18.3	29.5
11:23 AM	11:05 AM	10:50 AM	10:38 AM	0.1	71.2	114.6	Ahead	stay on Hwy 156	18.2	29.3
11:30 AM	11:12 AM	10:57 AM	10:44 AM	2.6	73.8	118.8	cs	FEED ZONE BEGINS	15.6	25.1
11:35 AM	11:16 AM	11:00 AM	10:47 AM	1.6	75.4	121.4	Left	onto Hwy 170	14.0	22.5
11:35 AM	11:16 AM	11:00 AM	10:47 AM	0.0	75.4	121.4	CS	Fast downhill section next 0.5 mile	14.0	22.5
11:37 AM	11:18 AM	11:02 AM	10:49 AM	0.8	76.2	122.7	Left	onto Hwy 170 / West Main Street - West Fork, AR	13.2	21.3
11:38 AM	11:19 AM	11:03 AM	10:49 AM	0.1	76.3	122.8	cs	RAILROAD TRACKS	13.1	21.1
11:38 AM	11:19 AM	11:03 AM	10:50 AM	0.2	76.5	123.2	Left	continue on Hwy 170	12.9	20.8
11:39 AM	11:20 AM	11:04 AM	10:50 AM	0.2	76.7	123.5	cs	ROUGH PAVEMENT when crossing bridge	12.7	20.4
11:40 AM	11:20 AM	11:04 AM	10:51 AM	0.3	77	124.0	Left	onto Hwy 71B	12.4	20.0
11:58 AM	11:38 AM	11:20 AM	11:05 AM	6.6	83.6	134.6	Right	onto Willoughby Dr / Hwy 156	5.8	9.3
12:08 PM	11:46 AM	11:28 AM	11:13 AM	3.3	86.9	139.9	Ahead	15th Street / Morningside Dr	2.5	4.0
12:09 PM	11:48 AM	11:29 AM	11:14 AM	0.5	87.4	140.7	Left	onto Huntsville Road	2.0	3.2
12:10 PM	11:48 AM	11:30 AM	11:14 AM	0.1	87.5	140.9	Right	onto Mashburn	1.9	3.1
12:10 PM	11:48 AM	11:30 AM	11:14 AM	0.1	87.6	141.0	Left	onto Huntsville Road...road bears to the left	1.8	2.9
12:10 PM	11:49 AM	11:30 AM	11:15 AM	0.2	87.8	141.4	Right	onto Willow Ave. NOTE THIS TURN IS OFF CAMBER	1.6	2.6
12:12 PM	11:50 AM	11:31 AM	11:16 AM	0.4	88.2	142.0	Right	onto Spring St.	1.2	1.9
12:12 PM	11:50 AM	11:32 AM	11:16 AM	0.3	88.5	142.5	Right	onto Fletcher Ave	0.9	1.4
12:13 PM	11:51 AM	11:32 AM	11:16 AM	0.1	88.6	142.6	Left	road curves to left onto Oklahoma Way at intersection of Lighton Trail	0.8	1.3
12:13 PM	11:51 AM	11:32 AM	11:17 AM	0.1	88.7	142.8	Left	onto Oklahoma Way at the intersection of Texas Way	0.7	1.1
12:13 PM	11:51 AM	11:32 AM	11:17 AM	0.0	88.7	142.8	Right	CARAVAN DEVIATION - Right on Texas Way	0.7	1.1
12:14 PM	11:52 AM	11:33 AM	11:18 AM	0.4	89.1	143.5	Right	onto Dogwood Trail	0.3	0.5
12:14 PM	11:52 AM	11:34 AM	11:18 AM	0.1	89.2	143.6	Right	onto Assembly Road	0.2	0.3
12:15 PM	11:52 AM	11:34 AM	11:18 AM	0.1	89.3	143.8	Ahead	continue on Assembly Road thru stone pillars	0.1	0.2
12:23 PM	12:00 PM	11:41 AM	11:25 AM	0.1	89.4	143.9	FINISH	Finish on Mt. Sequoyah	0.0	0.0

STAGE 2 WOMENS ROAD RACE MAP

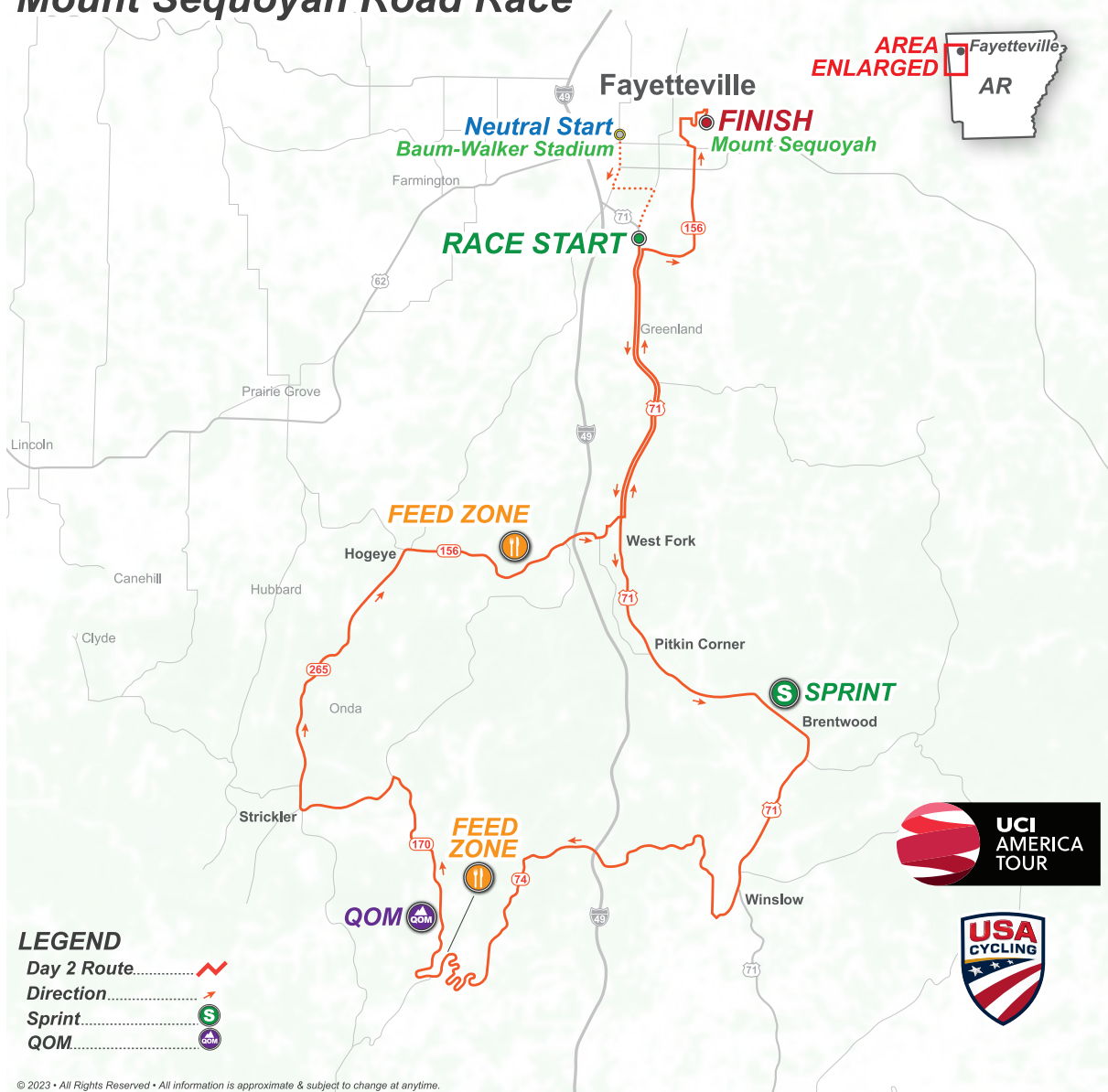
Day 2 Womens

**Friday -
May 19, 2023**

Mount Sequoyah Road Race

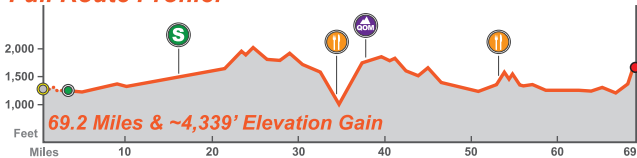
Walmart

**JOE MARTIN
STAGE RACE**

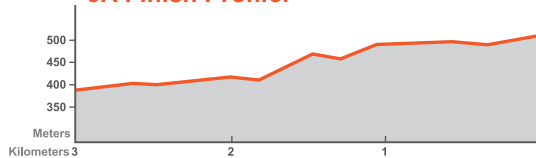


© 2023 • All Rights Reserved • All information is approximate & subject to change at anytime.

Full Route Profile:



3K Finish Profile:



STAGE 2 WOMENS TRIP REPORT

Stage 2 - Fayetteville to Devils Den to Fayetteville - "Finish On the Mount"
UCI Women

19 mph 31 kph	21 mph 34 kph	23 mph 37 kph	25 mph 40 kph	Point to Point	Ridden		Action Taken	Course Details	Mileage To Go	
					Miles	Km.			Miles	Km.
1:30 PM	1:30 PM	1:30 PM	1:30 PM	0.0	0	0.0	START	Baum Stadium East Parking Lot	6.1	9.8
1:30 PM	1:30 PM	1:30 PM	1:30 PM	0.00	0	0.0	Left	onto Hwy 265 proceed south	6.10	9.8
1:32 PM	1:32 PM	1:32 PM	1:32 PM	0.70	0.70	1.1	Left	West Cato Springs Road	5.40	8.7
1:35 PM	1:34 PM	1:34 PM	1:34 PM	1.00	1.70	2.7	Right	onto Hwy 71B / S. School Ave	4.40	7.1
1:38 PM	1:37 PM	1:37 PM	1:37 PM	0.90	2.60	4.2	Ahead	Stay on Hwy 71B / S. School Ave	3.50	5.6
1:38 PM	1:38 PM	1:38 PM	1:38 PM	0.20	2.80	4.5	cs	Neutral section ends	3.30	5.3
End of Neutral										
1:38 PM	1:38 PM	1:38 PM	1:38 PM	0.0	0	0.0	START	Race Start on Hwy 71B at Mile/KM Zero	66.5	107.1
2:22 PM	2:17 PM	2:14 PM	2:11 PM	13.9	13.9	22.4	cs	INTERMEDIATE SPRINT	52.6	84.7
2:37 PM	2:31 PM	2:26 PM	2:22 PM	4.8	18.7	30.1	Right	onto Hwy 74	47.8	77.0
2:37 PM	2:31 PM	2:26 PM	2:22 PM	0.0	18.71	30.1	cs	Blacktop median on rider's left...blends with roadway surface color	47.8	76.9
2:38 PM	2:31 PM	2:27 PM	2:23 PM	0.1	18.8	30.3	cs	NARROW & WINDING ROADS - next 13 miles	47.7	76.8
2:30 PM	2:24 PM	2:20 PM	2:16 PM	0.4	19.2	30.9	Right	Road bears to the right and continue over railroad tracks	47.3	76.2
2:30 PM	2:24 PM	2:20 PM	2:16 PM	0.0	19.2	30.9	cs	RAILROAD TRACKS	47.3	76.2
3:04 PM	2:55 PM	2:47 PM	2:41 PM	10.6	29.8	48.0	cs	DANGEROUS DESCENT WITH MULTIPLE SWITCHBACKS NEXT 2 MILES	36.7	59.1
3:10 PM	3:00 PM	2:52 PM	2:46 PM	2.0	31.8	51.2	cs	ROUGH PAVEMENT when crossing bridge	34.7	55.9
3:11 PM	3:01 PM	2:53 PM	2:47 PM	0.3	32.1	51.7	cs	FEED ZONE BEGINS	34.4	55.4
3:12 PM	3:02 PM	2:54 PM	2:48 PM	0.4	32.5	52.3	cs	REMAIN RIGHT OF CENTERLINE DURING CLIMB - NEXT 2 MILES	34.0	54.7
3:19 PM	3:08 PM	3:00 PM	2:53 PM	2.1	34.6	55.7	cs	QOM - CAT 2	31.9	51.4
3:31 PM	3:20 PM	3:10 PM	3:02 PM	3.9	38.5	55.7	Left	onto Hwy 265	28.0	45.1
3:31 PM	3:20 PM	3:10 PM	3:02 PM	0.1	38.6	62.0	cs	start of downhill with sharp turn to the right next 0.5 mile	27.9	21.3
4:01 PM	3:47 PM	3:35 PM	3:25 PM	9.5	48.1	77.4	Right	onto Hwy 156	18.4	29.6
4:02 PM	3:47 PM	3:35 PM	3:25 PM	0.1	48.2	77.6	Ahead	continue on Hwy 156	18.3	29.5
4:10 PM	3:54 PM	3:42 PM	3:31 PM	2.5	50.7	81.6	cs	FEED ZONE BEGINS	15.8	25.4
4:15 PM	3:59 PM	3:46 PM	3:35 PM	1.7	52.4	84.4	Left	onto Hwy 170	14.1	22.7
4:15 PM	3:59 PM	3:46 PM	3:35 PM	0.0	52.4	84.4	cs	start of downhill with sharp turn to the right next 0.5 mile	14.1	22.7
4:18 PM	4:02 PM	3:49 PM	3:37 PM	0.9	53.3	85.8	Left	onto Hwy 170 / West Main Street - West Fork, AR	13.2	21.3
4:18 PM	4:02 PM	3:49 PM	3:38 PM	0.1	53.4	86.0	cs	RAILROAD TRACKS	13.1	21.1
4:19 PM	4:03 PM	3:49 PM	3:38 PM	0.2	53.6	86.3	Left	continue on Hwy 170	12.9	20.8
4:19 PM	4:03 PM	3:50 PM	3:39 PM	0.2	53.8	86.6	cs	ROUGH PAVEMENT when crossing bridge	12.7	20.4
4:20 PM	4:04 PM	3:50 PM	3:39 PM	0.2	54	86.9	Left	onto Hwy 71B	12.5	20.1
4:41 PM	4:23 PM	4:08 PM	3:55 PM	6.7	60.7	97.7	Right	onto Willoughby Dr / Hwy 156	5.8	9.3
4:51 PM	4:32 PM	4:16 PM	4:03 PM	3.1	63.8	102.7	Ahead	15th Street / Morningside Dr	2.7	4.3
4:53 PM	4:34 PM	4:18 PM	4:04 PM	0.6	64.4	103.7	Left	onto Huntsville Road	2.1	3.4
4:54 PM	4:34 PM	4:18 PM	4:05 PM	0.2	64.6	104.0	Right	onto Mashburn	1.9	3.1
4:54 PM	4:34 PM	4:18 PM	4:05 PM	0.1	64.7	104.2	Left	onto Huntsville Road...road bears to the left	1.8	2.9
4:54 PM	4:35 PM	4:19 PM	4:05 PM	0.2	64.9	104.5	Right	onto Willow Ave. NOTE THIS TURN IS OFF CAMBER	1.6	2.6
4:55 PM	4:36 PM	4:20 PM	4:06 PM	0.3	65.2	105.0	Right	onto Spring St.	1.3	2.1
4:56 PM	4:37 PM	4:20 PM	4:07 PM	0.3	65.5	105.5	Right	onto Fletcher Ave	1.0	1.6
4:57 PM	4:37 PM	4:21 PM	4:07 PM	0.2	65.7	105.8	Left	road curves to left onto Oklahoma Way at intersection of Lighton Trail	0.8	1.3
4:57 PM	4:38 PM	4:21 PM	4:07 PM	0.1	65.8	105.9	Left	onto Oklahoma Way at the intersection of Texas Way	0.7	1.1
4:57 PM	4:38 PM	4:21 PM	4:07 PM	0.0	65.8	105.9	Right	CARAVAN DEVIATION - Right on Texas Way	0.7	1.1
4:59 PM	4:39 PM	4:22 PM	4:08 PM	0.4	66.2	106.6	Right	onto Dogwood Trail	0.3	0.5
4:59 PM	4:39 PM	4:22 PM	4:09 PM	0.1	66.3	106.7	Right	onto Assembly Road	0.2	0.3
4:59 PM	4:39 PM	4:23 PM	4:09 PM	0.1	66.4	106.9	Ahead	continue on Assembly Road thru stone pillars	0.1	0.2
5:08 PM	4:48 PM	4:31 PM	4:17 PM	0.1	66.5	107.1	FINISH	Finish on Mt. Sequoyah	0.0	0.0

STAGE 2 ROAD RACE FINISH

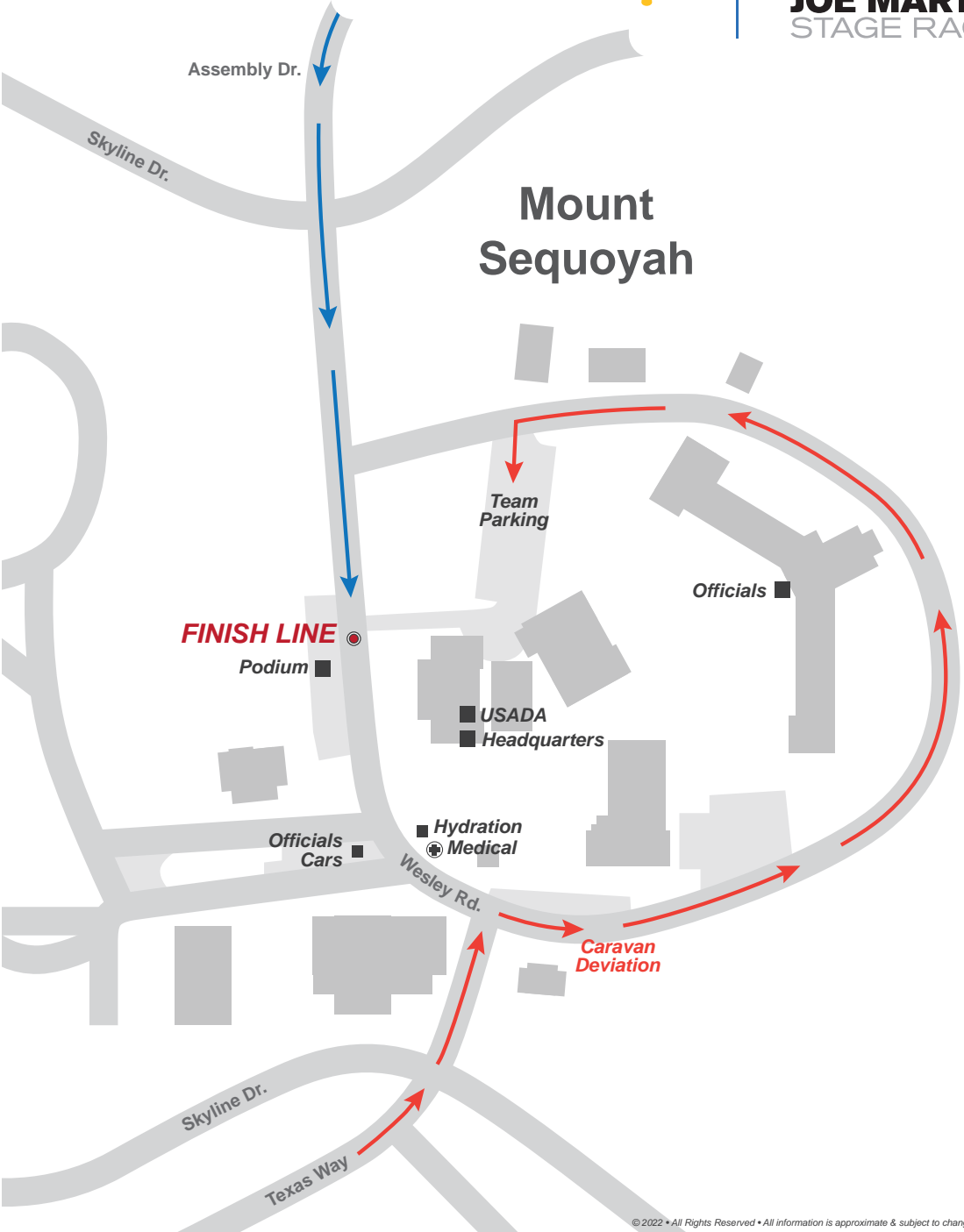
Friday
May 19, 2023



© 2022 • All Rights Reserved • All information is approximate & subject to change at anytime.



Friday
May 19, 2023



STAGE 3 TIME TRIAL

STAGE 3 - TIME TRIAL: SATURDAY, MAY 20		
	MEN	WOMEN
Length	3.0 mi / 4.84 km	3.0 mi / 4.84 km
Elevation Gain	725 ft / 221 m	725 ft / 221 m
Average Grade	5%	5%
Start Location	GPS Coordinates: N 35.778536, W 094.252968	
Start Time (estimate)	13:00	12:00
Sprint Points	None	None
KOM/QOM Points	Cat 1 - Finish Line	Cat 1 - Finish Line
Time Bonuses	None	None
Time Limit	30%	30%

- The time trial is a stage and will count in team and individual GC.
- Start times** will be in reverse order of GC. Start times will be emailed to team managers, posted on the event web site, and the staging area of the time trial at Devil's Den. Starts will be at 30-second intervals based on "time of day". Top 10 will start on 1-minute intervals
- Neutral support** will be stationed at the halfway point on the course (approximately 2 km). Follow support vehicles are prohibited on the course. Team vehicles are not allowed on the course, but team support personnel are allowed to station themselves on the course provided they do not access the course with a vehicle.
- Feeding** is not permitted during the time trial.
- Equipment:**
 - UCI regulations apply for Stage 3 Time Trial riders must present themselves to bike check 15 minutes before their posted start time.
 - UCI regulations 1.3.023 define three height ranges that determine the morphological exception range that is applicable. Riders not appearing on the UCI List of Tall Riders will automatically be restricted to "Category 1, < 180.0 cm tall". Optionally, these riders may request to be measured after the Team Manager's Meeting following confirmation of riders.
 - Officials will be available for pre-check 1 hour prior to the start of the first rider.
 - Teams are encouraged to review the following document:
https://assets.ctfassets.net/761f7gh5x5an/7s1ma6mVAVIFwi8Rgy0lw/757692a9c86550a5f3543ea898164ec1/Clarification_Guide_of_the_UCI_Technical_Regulation_-_20230126_-_ENG.pdf
- Course:**
 - The course is a 3.0 mile / 4.84 kilometer climb out of Devil's Den State Park. The road steadily climbs 725 feet to the finish with an average grade of 5%, with most of the climb at 6% to 8%. Race officials and volunteers will be posted along the Time Trial course.
 - CENTER-LINE RULE IS IN EFFECT. Riders must remain to the right of the road at all times. Time penalties may be assessed for flagrant and/or repeated violations. Although the course is closed, race traffic and riders returning to the start will be in the oncoming lane. THERE IS NO WARM-UP ALLOWED ON THE COURSE AFTER 11:30.
- Awards Ceremonies** – NONE on Saturday. It will take place approximately 1 hour before the start of each group's stage 4 criterium race. The podium is next to rider sign in. Riders must present themselves in full team uniform. Presentation Times are as follows: UCI Women – 2:00 pm; UCI Men – 3:00 pm; Same protocols apply as Stages 1 & 2.

Directions: The time trial course is approximately 24 miles / 38.7 km (60 minutes driving time) south of Fayetteville.

- Before 11:30 am** arrival at the staging area - Take I-49 south to exit 45, turn right/west onto Hwy. 74.
- After 11:30 pm** arrival at the staging area - take I-49 south to exit 53, then proceed south on Hwy 170 to Devil's Den. Address: 11333 West Arkansas Hwy 74, Winslow, AR 72959.

Teams and riders will only be allowed to park in designated areas within the park. Parking across from Campground C area will be the main parking area, which is approximately 1 kilometer from the start. Staging area is located next to the Large Pavilion. The pavilion is close to the dam, swimming pool and restaurant.

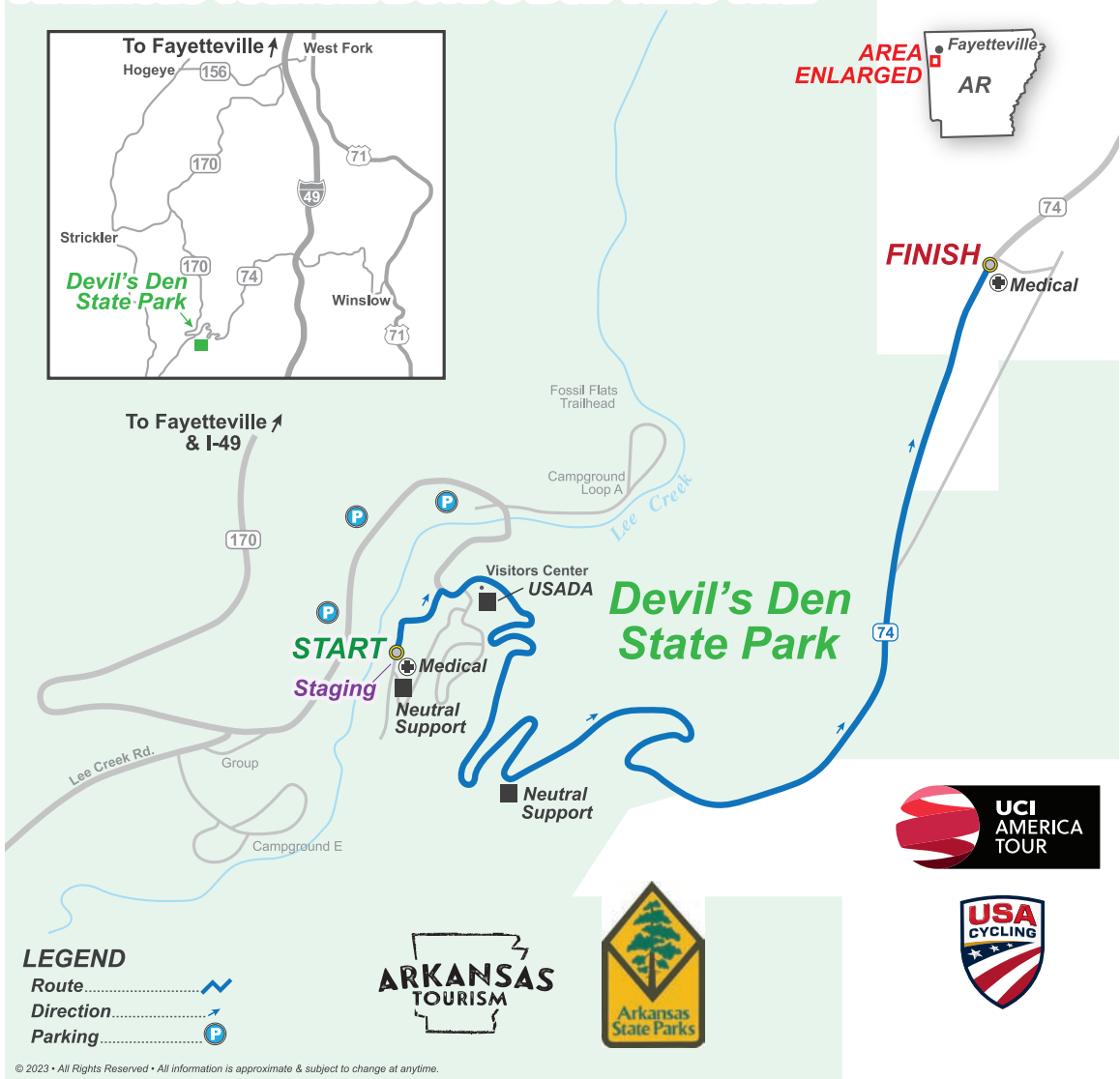


Time Trial

Saturday -
May 20, 2023



Arkansas Tourism Devil's Den Time Trial



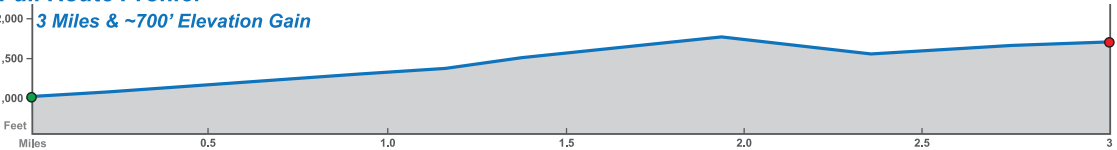
LEGEND

- Route.....~
- Direction.....→
- Parking.....P

© 2023 - All Rights Reserved • All information is approximate & subject to change at anytime.

Full Route Profile:

3 Miles & ~700' Elevation Gain



STAGE 4 CRITERIUM

STAGE 4 - CRITERIUM: SUNDAY, MAY 21		
	MEN	WOMEN
Length / Laps	30 laps	16 laps
Sign-in	14:50 - 15:50	13:50 - 14:50
Start Time	16:00	15:00
Start / Finish Line Location	Intersection of Center St. and Church Ave., GPS Coordinates: N 36.06268 W 094.16186	
Sprint Points	3 Int. + Finish	2 Int. + Finish
KOM/QOM Points	1 Int (Cat 2) + Finish (Cat 2)	1 Int (Cat 2) + Finish (Cat 2)
Time Bonuses	Int: 3", 2", 1" Finish: 10", 6", 4"	Int: 3", 2", 1" Finish: 10", 6", 4"
Time Limit	15%	15%

Course: The course is 1.2 miles / 1.94 km long. A tough climb to the finish will challenge the field as the race progresses. There is NO warming up on the course. The course will be closed from 1:00 pm to 1:30 pm for a kid's ride. Amateur events will be taking place throughout the day.

Pits: There are 2 neutral pits on course, located immediately after turns one (just past the Start) & six (after the bottom of the long descent) from start/finish line. Shimano Neutral Race Support staffs both pits. One representative from each Pro Men and Pro Women's team are allowed to provide assistance in each pit. Wheels in, wheels out will also be allowed. Due to limited wheel support area, please remove wheels immediately after your race finishes. The Walmart Joe Martin Stage Race is not responsible for wheels and equipment left in the service areas 30 minutes after a race has ended.

Bonuses:

Intermediate Sprints at the Start/Finish line:

- Men - sprint laps at 22, 18 and 10 to go. The bell will be rung at 23, 19 and 11 to go
- Women - sprint laps at 12 and 8 to go. The bell will be rung at 13 and 9 to go.
- Race announcer will alert riders with the bell for the upcoming sprint lap.

Intermediate KOM/QOM Points at the Start/Finish line (Cat 2):

- Men - lap 14 to go. The bell will be rung at lap 15 to go
- Women - lap 10 to go. The bell will be rung at lap 11 to go.
- Race announcer will alert riders with the bell for the upcoming mountain point lap.

Mishaps: Free lap rule is in effect for recognized mishaps. Riders will not be permitted to reenter the race when the lap cards display 4 or fewer laps remaining. They will be given the time of the group they were with as determined by the panel of commissaries and will be placed behind riders completing the last lap of the race.

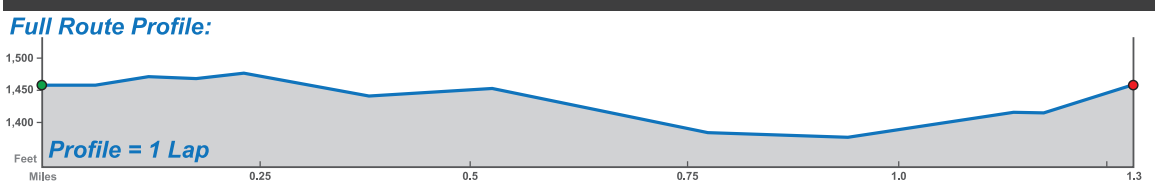
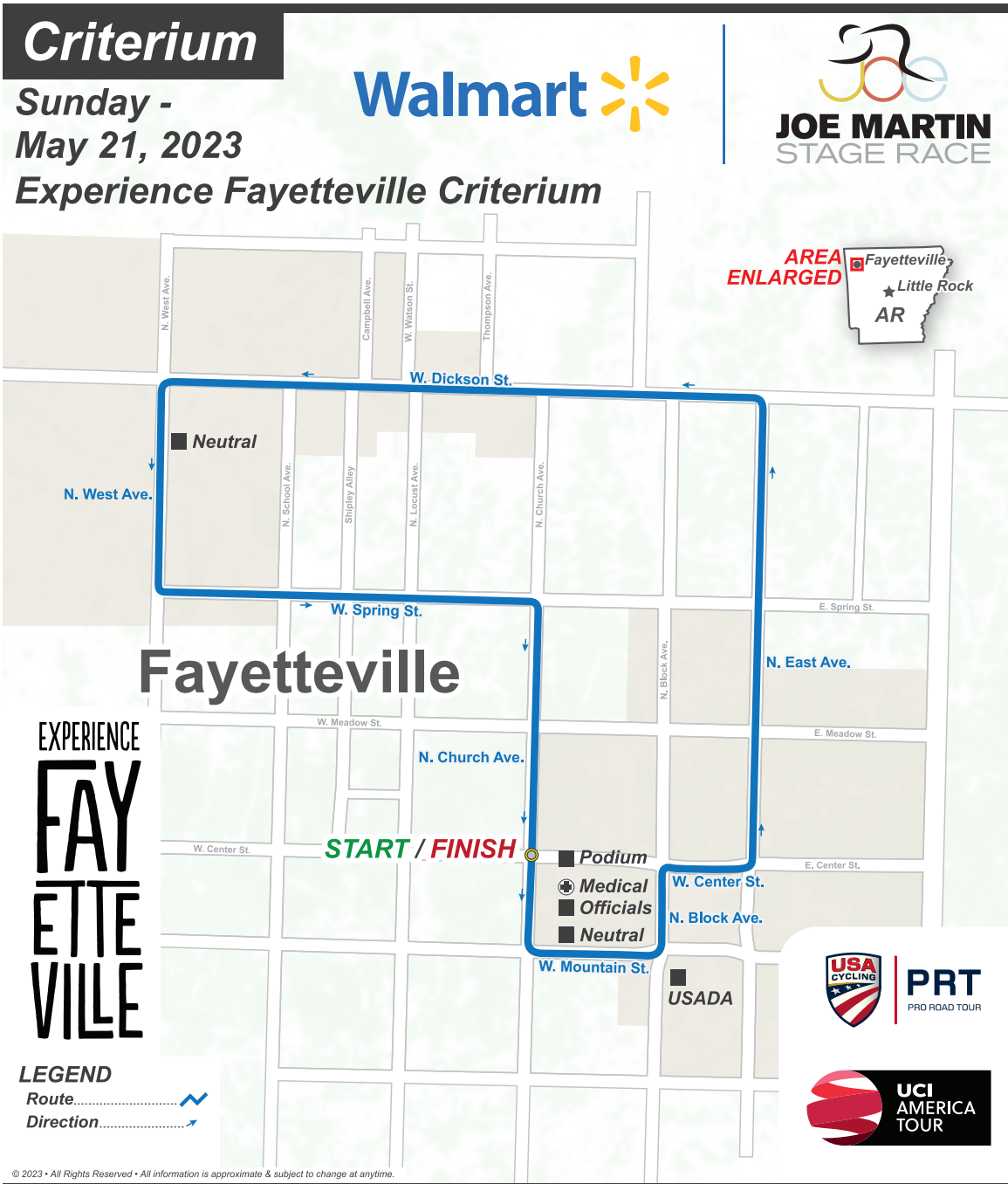
Time Limit: All riders about to be lapped will be pulled from the race at the finish line by the officials and assigned a calculated time based on their average speed at the time they were pulled. Riders' calculated or actual finishing times must be within 15% of the winner's time.

Pro Team Criterium Parking Information:

Pro Men and Women teams with team-only vehicles are required to park in a team-designated area near the start/finish and within the course perimeter. This area can be accessed from College Ave. on Meadow St.

AWARD CEREMONIES: ALL CLASSIFICATIONS immediately after the stage finish. The podium is located at the Vendor Expo next to Pro Team parking area. Team uniforms required for all presentations.

- The winner of the stage
- The winner of the Points Classifications
- The winner of the Mountain Classifications
- The winner of the Under 23 General Classification (U23)
- The winners of the Team General Classification
- The first three riders of General Classification by time



PRIZES AND AWARDS

PAYOUTS WILL BE MAILED ONCE USADA HAS CLEARED ALL GC PAYOUTS. Please confirm payout information at packet pickup. Checks will be mailed to either the W9 or IRS Form W-8BEN information provided by the team or to the individual rider's address on the Standard Athlete Release Form.

Men's and Women's payouts EXCEED UCI 2.2 rules with equal overall money for both fields. The organizer is authorized to collect 2.7% of real prize purse paid to the riders for anti-doping. The 2.7% will be deducted from the payout to Men and Women. The current UCI exchange rate is 1 Euro = \$1.0699 US.

MEN AND WOMEN					
Place	GC	Thur RR	Fri RR	Sat TT	Crit
1	2,580	1290	1290	1290	1290
2	1,284	642	642	642	642
3	642	321	321	321	321
4	322	161	161	161	161
5	258	129	129	129	129
6	194	97	97	97	97
7	194	97	97	97	97
8	172	86	86	86	86
9	172	86	86	86	86
10	172	86	86	86	86
11	98	49	49	49	49
12	98	49	49	49	49
13	98	49	49	49	49
14	98	49	49	49	49
15	98	49	49	49	49
16	66	33	33	33	33
17	66	33	33	33	33
18	66	33	33	33	33
19	66	33	33	33	33
20	66	33	33	33	33
TOT	\$6,810	\$3,405	\$3,405	\$3,405	\$3,405

RACE SUPPORTERS - RESTAURANTS

Please support these downtown restaurants that back the WJMSR. Let them know you are in town for the race and also how big of a deal we are in the world of professional and amateur cycling!

A Taste of Thai	479-251-1800
Arsaga's	479-443-9900
Bordino's	479-527-6795
Cheers at the OPO	479-301-2121
Chipotle	479-444-1466
Columbus House Brewery	479-935-3752
East Side Grill	479-966-4823
Einstein Bros Bagels	479-587-8950
Emelia's Restaurant	479-527-9800
Eureka Pizza	479-443-7777
Farrell's	479-301-2220
Fossil Cove Brewing Co	479-445-6050
Fresco Cafe	479-455-5555
Herman's Ribhouse	479-442-9671
Hugo's	479-521-7585
Jimmy John's	479-571-0600
Loafin' Joe's	479-443-9944
Mojo's Pints and Pies	479-935-3459
Powerhouse Seafood & Grill	479-442-8300
Slim Chickens	479-575-8704
Theo's	479-527-0086
Tiny Tim's Pizza	479-442-9090
U.S. Pizza Co.	479-582-4808
Wasabi	479-527-0268
JJ's Grill of Fayetteville	479-443-0700

Most of these establishments are on the Criterium course.

These organizations help make the WJMSR a success:

Arkansas State Police	Fayetteville Street Division
Benton County Sheriff's Office	Fayetteville Parks & Recreation
Central EMS	Hogeye Community
Devil's Den State Park	Lowell Police Department
EMHS	Mount Sequoyah Retreat
Fayetteville Police Department	Washington County Sheriff's Office
Fayetteville Fire Department	

THANK YOU!

DOWNTOWN MAP





MOUNT SEQUOYAH LOCATOR MAP



Walmart Joe Martin Stage Race THANK YOU FOR VISITING



MAP KEY

WIFI: MSRCC
PW: M2015**

LODGING

- 1 HICKORY
- 2 BARNETT
- 3 FOOKS
- 4 PINES
- 5 ELM
- 6 FAYETTEVILLE
- 7 SASSAFRAS
- 8 DOGWOOD
- 9 MAGNOLIA
- 10 ARKANSAS
- 11 CAMPBELL
- 12 KAETZELL
- 13 MAPLES
- 14 WILLSON
- 15 EDWARDS
- 16 CEDAR
- 17 CYPRESS
- 18 OAKS
- 19 SHILOH
- 20 SUNRISE HOUSE
- 21 GALLOWAY HOUSE
- 22 BIRCH HOUSE
- 23 SUNSET HOUSE
- 24 REDBUD HOUSE
- 25 YOUNG LODGE
- 26 YANCEY LODGE

ADMINISTRATION

- 27 OFFICE

MEETING/EVENT SPACES

- 28 MARTIN CHAPEL & CLASSROOMS
- 29 SEQUOYAH HALL
- 30 PARKER HALL (lodging available)
- 31 OZARK
- 32 CLAPP AUDITORIUM
- 33 BAILEY CENTER
- 34 MILLAR LODGE

OTHER

- 35 DINING HALL
- 36 MAINTENANCE SHOP
- 37 MT. SEQUOYAH WOODS TRAILHEAD

RESTROOMS STORM SHELTER

UNTIL NEXT YEAR!

Thank You for participating in the 46th annual
Walmart Joe Martin Stage Race!

The WJMSR committee, volunteers, the City of Fayetteville, surrounding communities and the State of Arkansas hope that each of you had a great race experience. We always want to make the race even better, so we want to hear from each of you. We sincerely value your opinion.

Call, e-mail or mail us:
2023 WJMSR Committee
Attn: Race Feedback
1629 River Meadows Dr.
Fayetteville, AR 72701

479-521-7766
bruce@allsportsproductionsinc.com
www.joemartinstagerace.com.

***Have a safe and successful season,
God bless, and see you in 2024!***



Trails at Mt. Kessler

TAKE THE TRAIL LESS TRAVELED.

For an **Authentic** Experience in
Northwest Arkansas, you gotta

EXPERIENCE **FAYETTEVILLE**